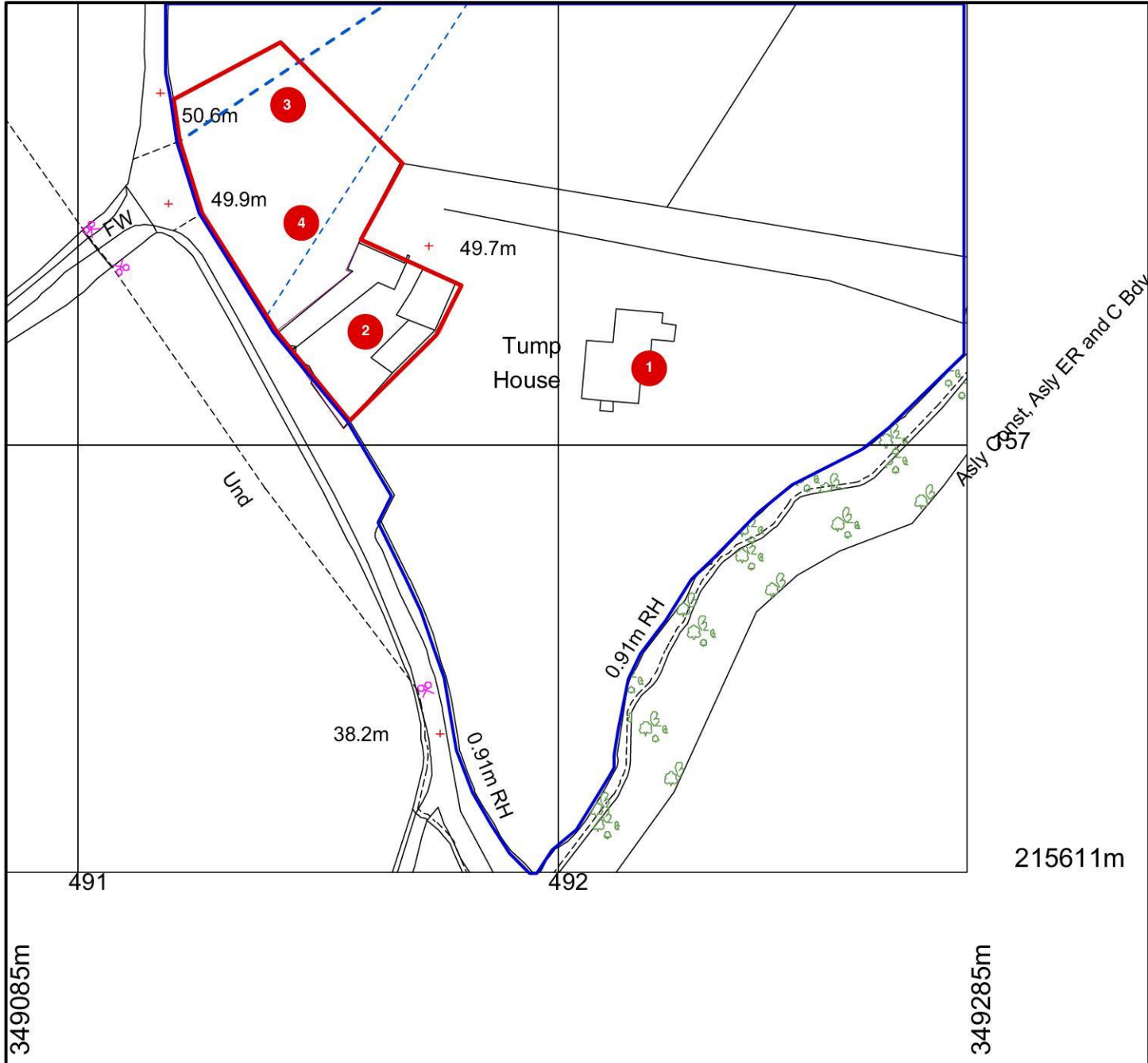
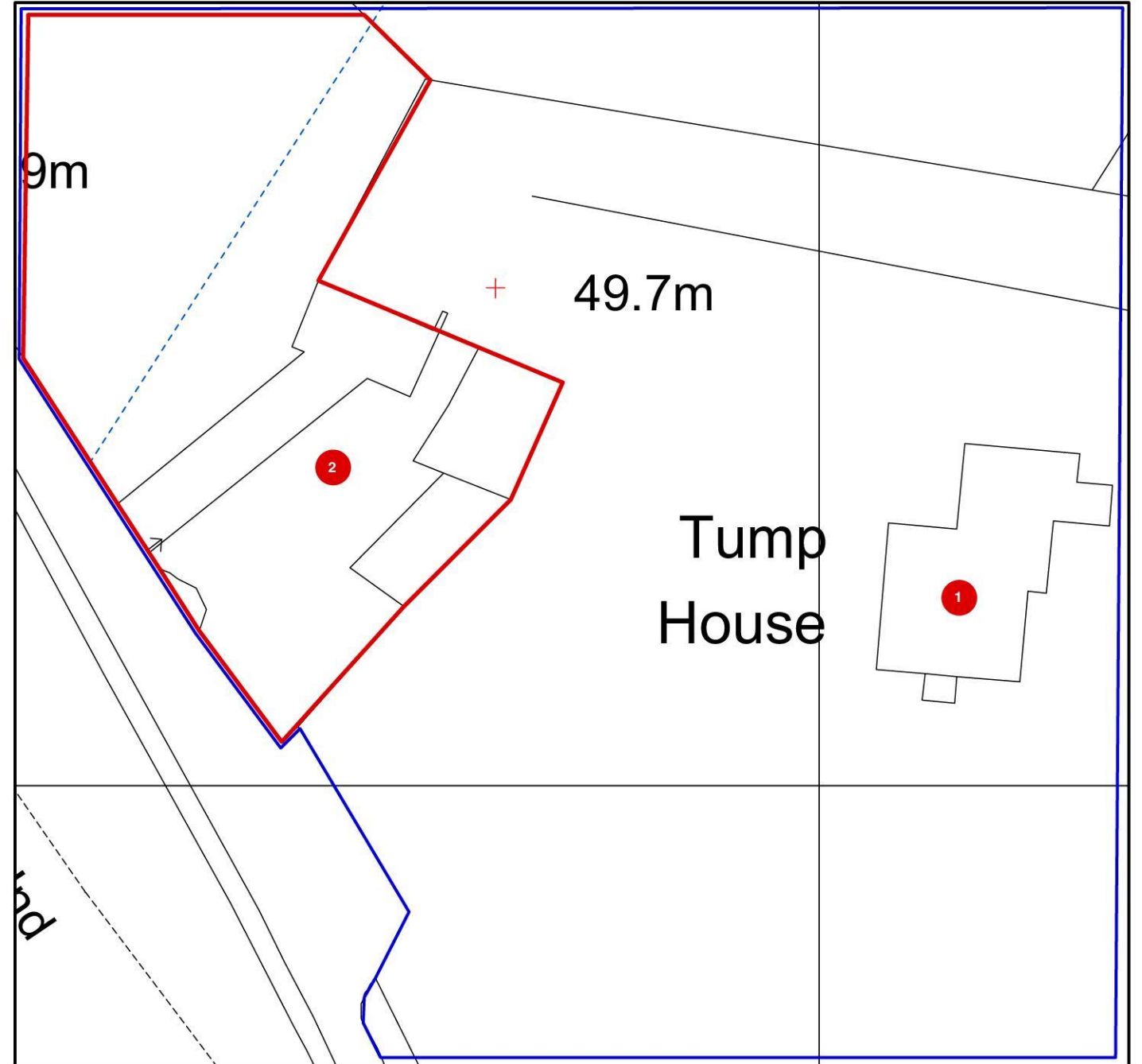


0 50 75 100 125 150 M  
SCALE 1:1250









1 LOCATION PLAN  
SCALE - 1:1250

0 10 20 30 40 50 M  
SCALE 1:500



2 BLOCK PLAN  
SCALE - 1:500

#### SPECIFIC NOTES

ITEM	NOTE
	APPLICATION SITE 0.075 HA
	OTHER LAND IN APPLICANTS OWNERSHIP
	EXISTING DWELLING HOUSE
	COURTYARD OF BARNs
	ROUTE OF LLANROTHAL FOOTPATH 10 ON SITE TOWN: LLANROTHAL STREET ID: 23225413 PATH REFERENCE: LO10 FROM: C.RD. 70 YDS. W OF LOWER BUCKHOLT FM TO: C.RD. AT TUMP FARM
	LINE OF LLANROTHAL FOOTPATH 10 ON DEFINITIVE MAP TOWN: LLANROTHAL STREET ID: 23225413 PATH REFERENCE: LO10 FROM: C.RD. 70 YDS. W OF LOWER BUCKHOLT FM TO: C.RD. AT TUMP FARM

**Contact:**  
STUDIO 1, THE GRANGE  
SHELWICK, HERFORD,  
HR1 3AW  
T. 01432 344300  
INFO@COMMUNIONDESIGN.COM  
WWW.COMMUNIONDESIGN.COM

**Notes:**  
1. DO NOT SCALE OFF THIS DRAWING  
2. REPORT DISCREPANCIES TO THE ARCHITECT  
3. THIS DRAWING IS TO BE READ WITH ALL RELEVANT  
SPECIFICATIONS AND OTHER INFORMATION ISSUED  
BY THE ARCHITECT, ENGINEERS & OTHER SPECIALISTS  
4. THIS DRAWING IS COPYRIGHTED TO COMMUNION  
LTD

**Drawing Title:**  
**SITE LOCATION & BLOCK PLAN**  
**Client:**  
MR & MRS C. BLIGH

**Project:**  
CONVERSION OF BARNs TO DWELLING HOUSE

#### PLANNING APPLICATION

**Job No:** A.276  
**Job Stage:** 13.03  
**Scale:** 1:1250 @ A3  
**Date:** 29.01.20  
**Drwn by:** MAC  
**Chkd by:** AJC  
**E.01**  
**A**