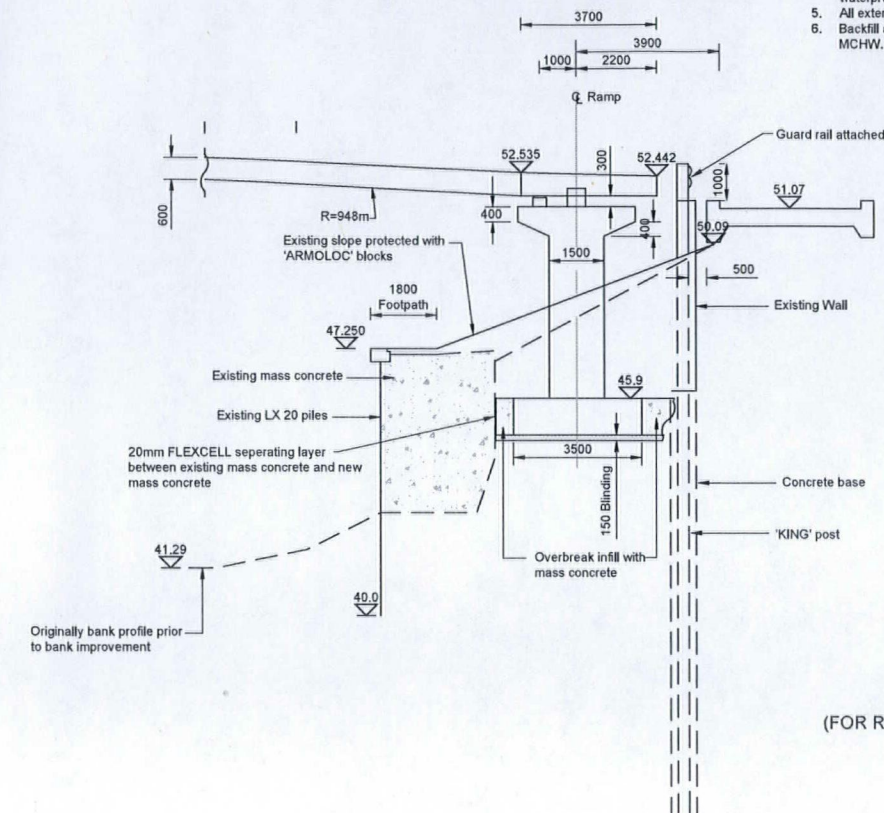
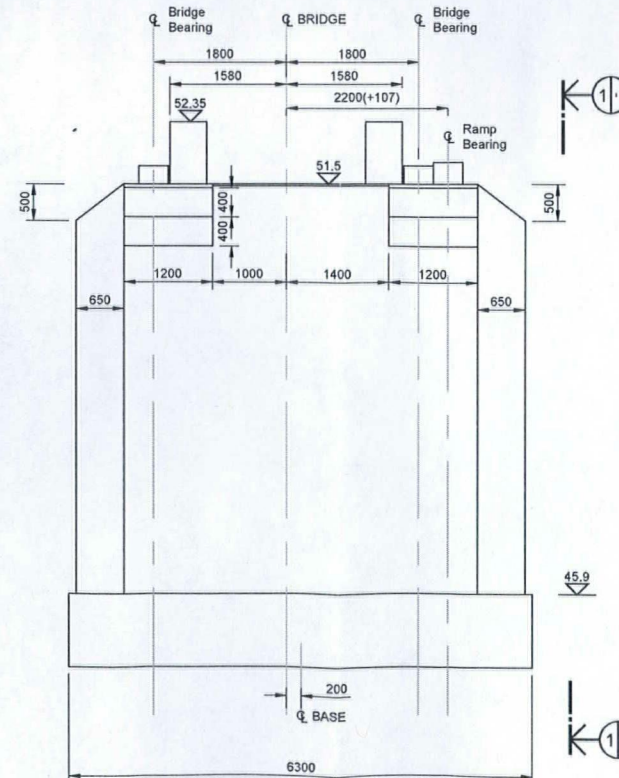


122475

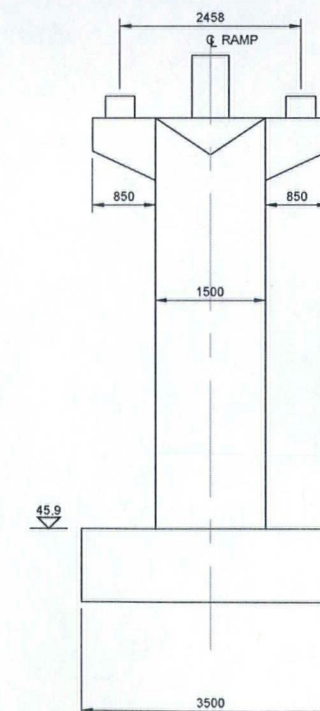
1. All levels in m AOD unless otherwise noted.
2. All dimensions are in mm unless otherwise noted.
3. All overbreak around foundation to be infilled with mass concrete to top of foundation i.e level of 45.9
4. All buried surfaces to 300mm from finished ground level coated with 2 coats of rubberised waterproofing.
5. All external corners 90° or less to have 25 x 25 chamfer.
6. Backfill above foundations to be granular fill class 6EN in accordance with clause 610 of MCHW.



GROUND MODEL
(FOR RAMP AND WEST ABUTMENT)



NORTH ABUTMENT ELEVATION
Scale 1:50



SECTION 1-1
Scale 1:50

<p>HEREFORDSHIRE COUNCIL PLANNING SERVICES DEVELOPMENT CONTROL</p> <p>04 SEP 2012</p> <p>To: _____</p> <p>App'd: _____ File: _____</p>		_____	_____	_____	_____
Rev	Revision details	Chkd	App'd	Date	
Drawn:	AW		Preliminary		<input checked="" type="checkbox"/>
Design:	HR		For comment		
Chkd:	HR		For tender		
App'd:	ML		For construction		
Date:	08.06.12		As constructed		
			For Planning		



Client
G. HUGHES S.A.(Homes), N.A.T.P., M.E.D.
DIRECTOR OF SUSTAINABLE
COMMUNITIES

 **Herefordshire
Council**

Brockington, 35 Hafod Road, Hereford, HR1 1SH
Tel: (01432) 260780 Fax: (01432) 261983

Project Name
**HEREFORD CONNECT 2
GREENWAY**

Drawing Title

GENERAL ARRANGEMENT
WEST ABUTMENT

Original Drawing Size : A1	Dimensions : -
Scale : As Shown	Copyright © Amey

Drawing No 551369-P-180	Rev P0
-----------------------------------	------------------