

AYLESTONE HOUSE

Official list entry

Heritage Category: Listed Building

Grade: II

List Entry Number: 1196769

Date first listed: 22-Oct-1973

List Entry Name: AYLESTONE HOUSE

Statutory Address 1: AYLESTONE HOUSE, 8 AND 10, AYLESTONE HILL

This List entry helps identify the building designated at this address for its special architectural or historic interest.

Unless the List entry states otherwise, it includes both the structure itself and any object or structure fixed to it (whether inside or outside) as well as any object or structure within the curtilage of the building.

For these purposes, to be included within the curtilage of the building, the object or structure must have formed part of the land since before 1st July 1948.

[Understanding list entries](https://historicengland.org.uk/listing/the-list/understanding-list-entries/) (<https://historicengland.org.uk/listing/the-list/understanding-list-entries/>)

[Corrections and minor amendments](https://historicengland.org.uk/listing/the-list/minor-amendments/) (<https://historicengland.org.uk/listing/the-list/minor-amendments/>)

Location

Statutory Address: AYLESTONE HOUSE, 8 AND 10, AYLESTONE HILL

The building or site itself may lie within the boundary of more than one authority.

District: County of Herefordshire (Unitary Authority)

Parish: Hereford

National Grid Reference: SO 51838 40451

Details

columns; flanked by coloured margin-glazed sashes; storeyband. Recessed wing added on right with hipped roof and similar sashes in recess under brick modillioned head; 4 panel door with fanlight in moulded round-headed case; C20 porch. Right returned side of wing has similar recess with 6/6 sash under segmental arch to ground floor. Colour-washed rear with C19 and C20 extensions.

Listing NGR: SO5183740447

Legacy

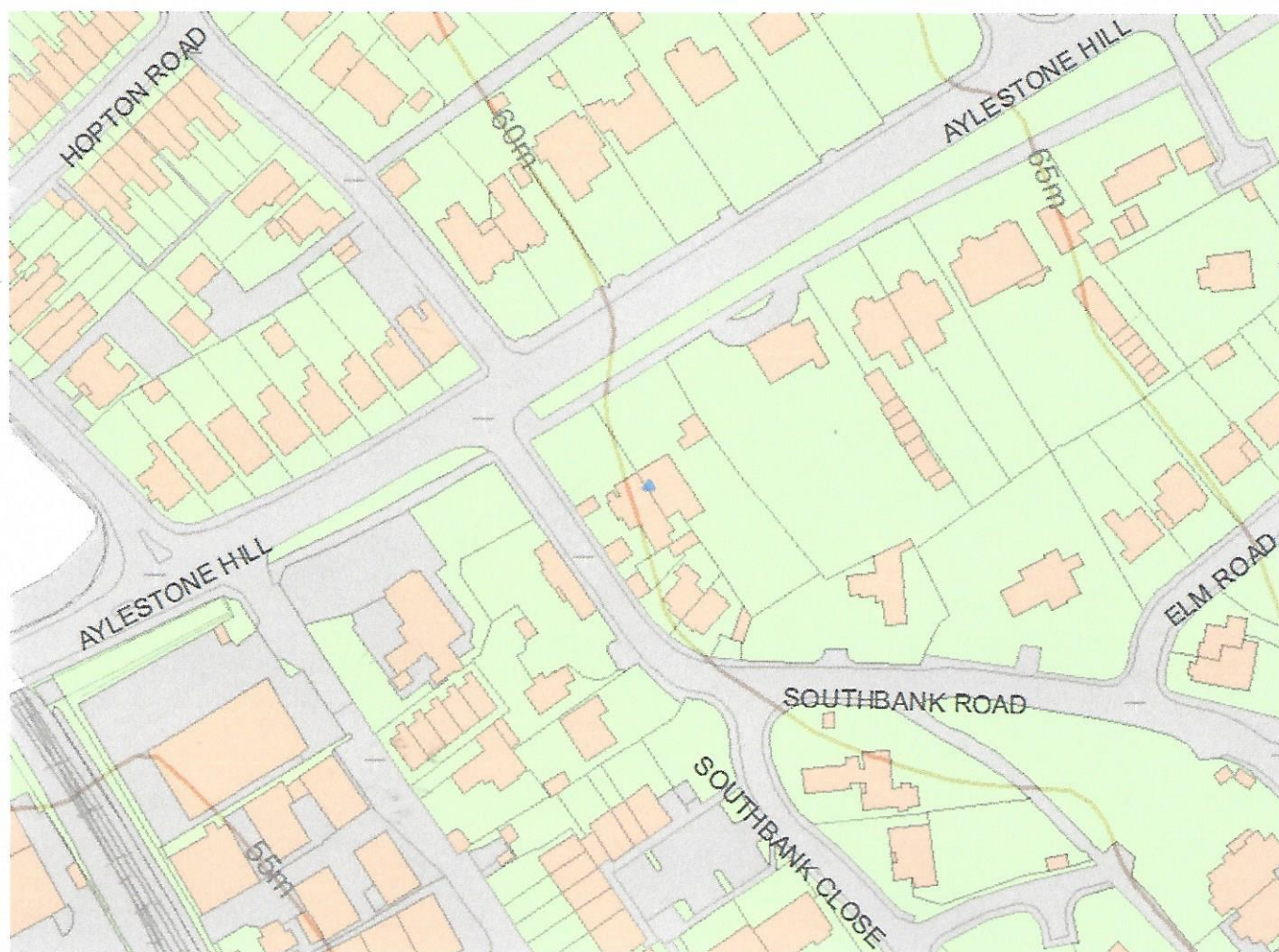
The contents of this record have been generated from a legacy data system.

Legacy System number: **372183**

Legacy System: LBS

Legal

This building is listed under the Planning (Listed Buildings and Conservation Areas) Act 1990 as amended for its special architectural or historic interest.



Map

This map is for quick reference purposes only and may not be to scale. This copy shows the entry on 23-Jul-2023 at 18:07:48.

GATES, PIERS AND RAILINGS TO NUMBERS 8 AND 10

Official list entry

Heritage Category: Listed Building

Grade: II

List Entry Number: 1196770

Date first listed: 22-Oct-1973

List Entry Name: GATES, PIERS AND RAILINGS TO NUMBERS 8 AND 10

Statutory Address 1: GATES, PIERS AND RAILINGS TO NUMBERS 8 AND 10, 8 AND 10, AYLESTONE HILL

This List entry helps identify the building designated at this address for its special architectural or historic interest.

Unless the List entry states otherwise, it includes both the structure itself and any object or structure fixed to it (whether inside or outside) as well as any object or structure within the curtilage of the building.

For these purposes, to be included within the curtilage of the building, the object or structure must have formed part of the land since before 1st July 1948.

Understanding list entries (<https://historicengland.org.uk/listing/the-list/understanding-list-entries/>)

Corrections and minor amendments (<https://historicengland.org.uk/listing/the-list/minor-amendments/>)

Location

Statutory Address: GATES, PIERS AND RAILINGS TO NUMBERS 8 AND 10, 8 AND 10, AYLESTONE HILL

The building or site itself may lie within the boundary of more than one authority.

District: County of Herefordshire (Unitary Authority)

Parish: Hereford

National Grid Reference: SO 51825 40471

Gates, piers and railings. Early C19. 2 pairs of cast-iron drive gates; 2 single gates; 2 pairs of gate piers, with ball finials; railings and ashlar plinths. No.8: one drive gate not in situ.

Listing NGR: SO5183740447

Legacy

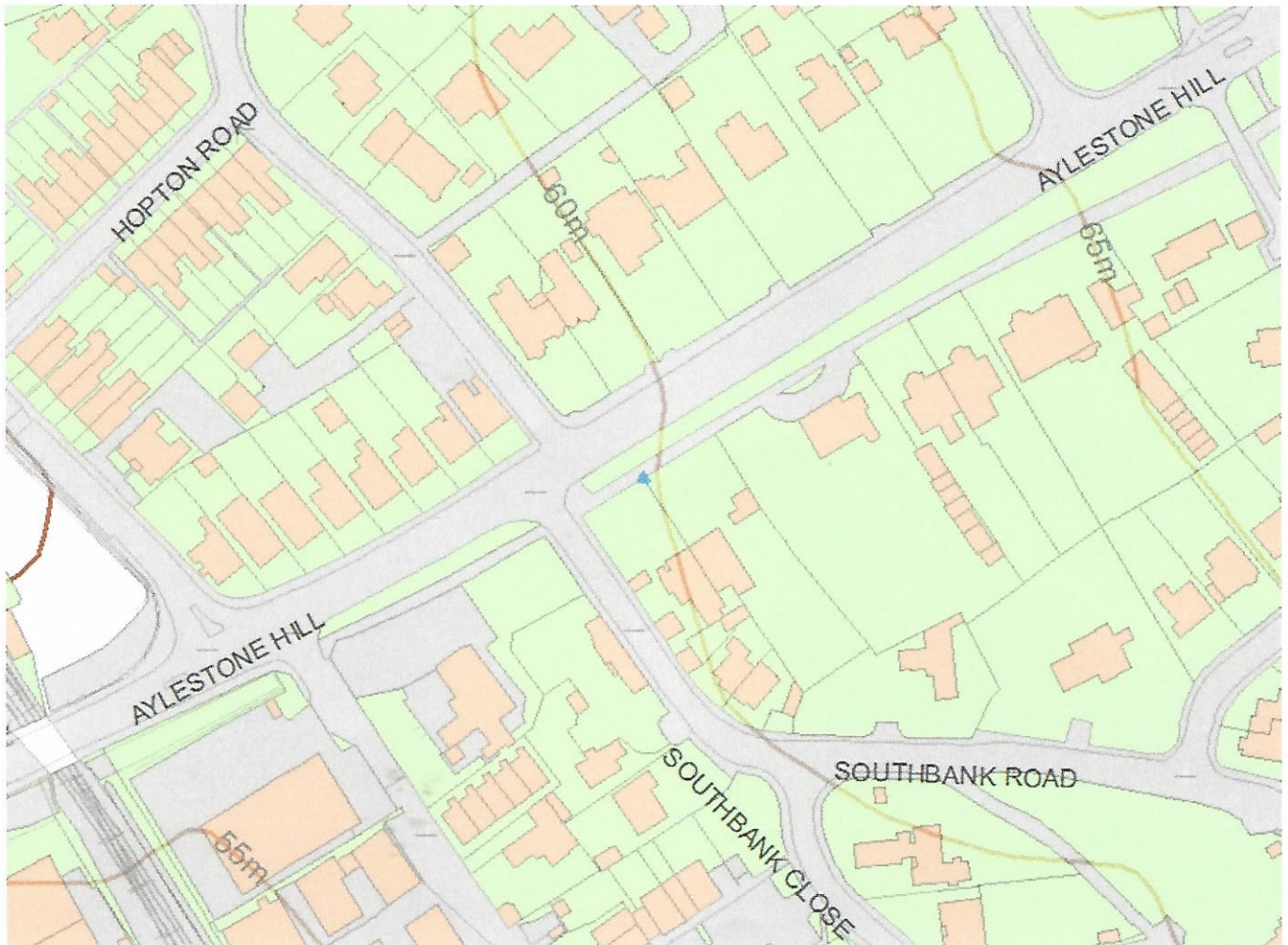
The contents of this record have been generated from a legacy data system.

Legacy System number: 372184

Legacy System: LBS

Legal

This building is listed under the Planning (Listed Buildings and Conservation Areas) Act 1990 as amended for its special architectural or historic interest.



Map

This map is for quick reference purposes only and may not be to scale. This copy shows the entry on 08-Aug-2023 at 12:59:08.

ST HYLDA'S

Official list entry

Heritage Category: **Listed Building**

Grade: **II**

List Entry Number: **1196771**

Date first listed: **22-Oct-1973**

List Entry Name: **ST HYLDA'S**

Statutory Address 1: **ST HYLDA'S, 14, AYLESTONE HILL**

This List entry helps identify the building designated at this address for its special architectural or historic interest.

Unless the List entry states otherwise, it includes both the structure itself and any object or structure fixed to it (whether inside or outside) as well as any object or structure within the curtilage of the building.

For these purposes, to be included within the curtilage of the building, the object or structure must have formed part of the land since before 1st July 1948.

Understanding list entries (<https://historicengland.org.uk/listing/the-list/understanding-list-entries/>)

Corrections and minor amendments (<https://historicengland.org.uk/listing/the-list/minor-amendments/>)

Location

Statutory Address: **ST HYLDA'S, 14, AYLESTONE HILL**

The building or site itself may lie within the boundary of more than one authority.

District: **County of Herefordshire (Unitary Authority)**

Parish: **Hereford**

National Grid Reference: **SO5186940485**

Details

with fanlight, under segmental arch. INTERIOR: retains dogleg staircase with stick balusters and trellis-work. 2nd floor: part-glazed panelled door; 4-panel doors. 1st floor: panelled shutters to windows; fluted architraves; 6-panel doors; cornice; picture-rail; wood fireplace. Ground floor: 4- and 6-panel doors; architraves; exposed (reset?) chamfered ceiling beams; picture-rail; cornice. Cellar: C20 flight of stairs with stick balusters; well.

Listing NGR: SO5186940485

Legacy

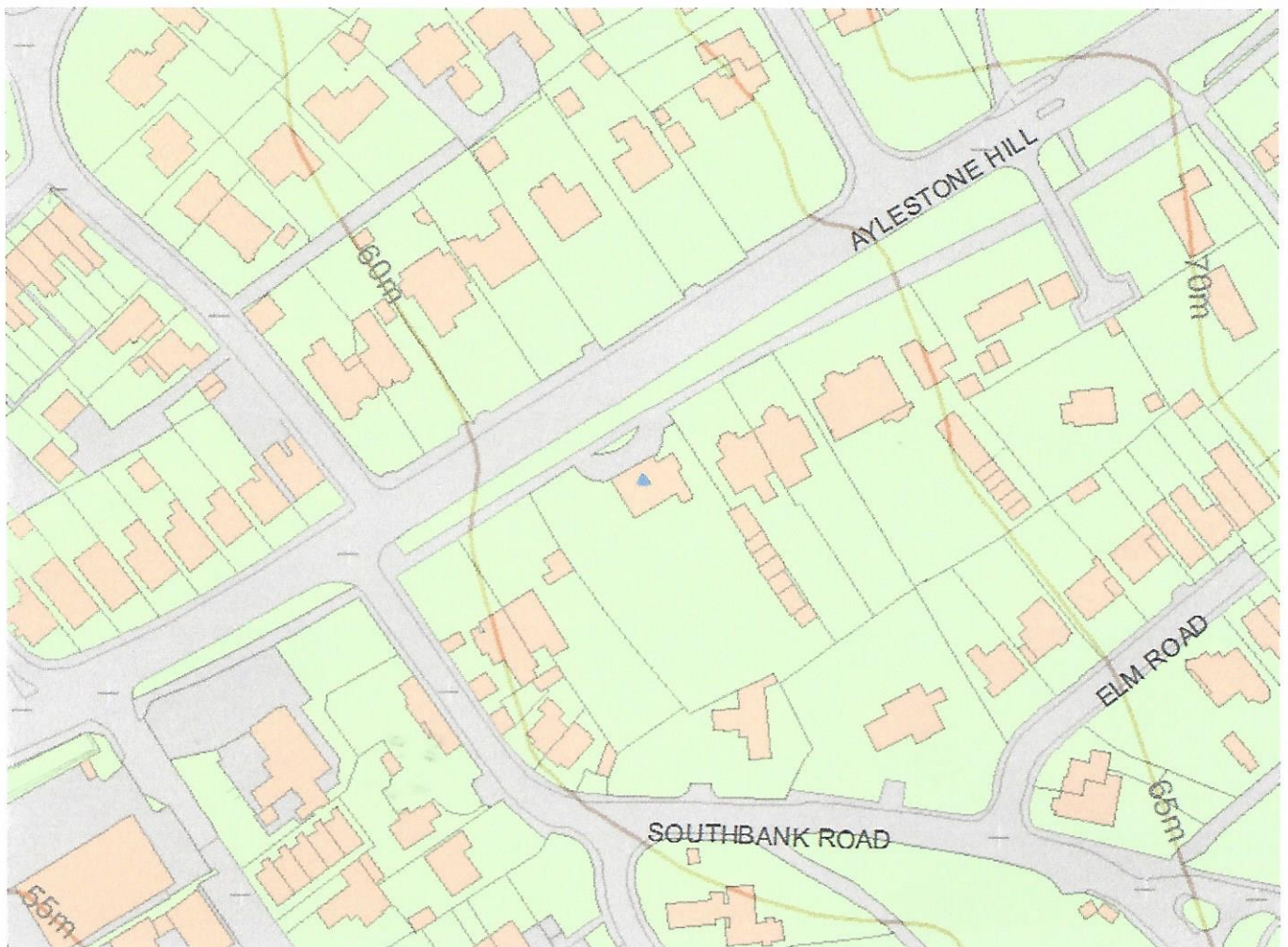
The contents of this record have been generated from a legacy data system.

Legacy System number: **372185**

Legacy System: **LBS**

Legal

This building is listed under the Planning (Listed Buildings and Conservation Areas) Act 1990 as amended for its special architectural or historic interest.



Map

This map is for quick reference purposes only and may not be to scale. This copy shows the entry on 23-Jul-2023 at 18:10:55.

Aylestone Hill Conservation Area



SCALE 1:5500



Herefordshire Council
Conservation
PO BOX 4
Plough Lane
Hereford
HR4 0XH

© Herefordshire Council. Crown
Copyright. All rights reserved.
100024168. 2009

Tel.: (01432) 260000
Fax.: (01432) 383031

Victoria Park

College Hill

Viewpoint

Walney House Farm

Aylestone Hill

Hosp

Churchill Gardens

Herefordshire
College of Technology
Community Centre

Prospect Walk

