

**HOUSEHOLDERS PLANNING APPLICATION FORM**PLEASE READ ACCOMPANYING NOTES FIRST, THEN COMPLETE THE FORM  
USING BLOCK CAPITALSHEREFORDSHIRE  
COUNCIL

1

Name and address of applicant

Name MR P. PLUMLEYAddress THE OLD FARMHOUSEHILL & EATONFOY ROSS-ON-WYEHEREFORDSHIRE Postcode HR9 7U

Tel. No. ....

2

Name and address of agent (if applicable)

Name MR R. WORRELLAddress RED GABLESGLoucester RD WELLANDMALVERNWORKS Postcode WR13 6LATel No. 01684 - 311876

Contact name .....

3

Postal address of the property where the work is proposed

Address AS APPLICANT

.....

.....

.....

..... Postcode HR9 7U

4

Description of proposed development

DEMOLISH EXISTING EXTENSION  
AND REBUILD INCREASED  
SIZED EXTENSION PROVIDING  
UTILITY & BEDROOMS WITH  
SHOWER ROOM

5

Access

Will there be a new access to a public road or alteration to any existing access to a public road? (please tick **one** box)Yes ☐No ☒

Name of road .....

6

Public Right of Way

Does a Public Right of Way cross the application site? (please tick **one** box in each case)Yes ☒No ☐

If yes, will your proposal affect or alter it?

Yes ☐No ☒

7

Drainage (please complete part A and tick **one** box in part B)

A. Please state how storm water will be disposed of

EXISTING SYSTEM

B. Foul water will be disposed of to:

Mains sewer ☒Existing septic tank ☐Proposed septic tank ☐Existing cesspit ☐Proposed cesspit ☐Other ☐

8

Materials (please specify)

Walls RECLAIMED STONEMASONRYRoof TILES TO MATCH

Other .....

9

Trees (please tick **one** box)

Does the proposal involve the felling or pruning of one or more trees?

Yes ☐No ☒

10

Propriety: (please tick **one** box)

Does the application involve the property of:

- a member of Herefordshire Council ☐
- an officer of the Council who holds a politically restricted post ☐
- not applicable ☒

11

Free applications: If you think no fee is payable for this application, please tell us why, referring to the fees sheet for guidance:

.....

.....

.....

.....

**PLEASE REMEMBER TO SIGN AND DATE THE FORM**

Applicants are advised that information forming this application may be made available to the public by virtue of the obligations imposed under the Freedom of Information Act 2000 and the Environmental Information Regulations 2004

Signed .....

(Applicant/Agent)

Date .....

27-4-06

**SUMMARY AND CHECK LIST**

Please tick off each item you are submitting, as they apply to your proposal – you may not need to use them all. Enclosed with this form are the following documents:



Your Certificate of Ownership, signed and dated

Cheque/PO No. 200379 made out to **Herefordshire Council** in the sum of £135-00

6 copies of a site location plan to scale 1:1250 or 1:2500

Drawing No(s): 100/1/06



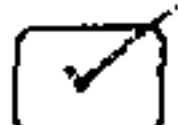
6 copies of a block or layout plan to scale 1:500

Drawing No(s):



6 copies of scaled floor plans and elevations for the existing building

Drawing No(s): HERE/100/1/06



6 copies of scaled floor plans and elevations for the proposed building

Drawing No(s): HERE/100/1/06

A set of  photographs

Other supporting items, documents or letter/s

If you have had preliminary discussions about this proposal, please tell us with which Officer:

Please telephone the Registration Section at the Planning Office if you need any advice about plans, fees or forms, on **01432 261785 for Leominster, or 01432 260458 for Hereford.**

SE06/1360/F

**TOWN & COUNTRY PLANNING (GENERAL DEVELOPMENT PROCEDURE) ORDER 1995**  
**CERTIFICATE UNDER ARTICLE 7**  
 OWNERSHIP INFORMATION CERTIFICATE



**CERTIFICATE A**

**I certify that:**

1. On the day 21 days before the date of the accompanying application, nobody except the applicant was the owner of any part of the land to which the application relates.
2. None of the land to which the application relates is, or is part of, an agricultural holding.

Signed .....

On behalf of MR P PUMLEY

Date 27.4.06

**Note:**

Part 1 - A applies if you/and your partner hold exclusive ownership of the application site.

B applies if someone else owns any of the site, in which case please sign B and send the owner/s the completed notice at the foot of this sheet.

Please delete whichever does not apply.

Part 2 asks you to declare that there are no agricultural tenants on the site (if there are, please contact the Planning Office)

**CERTIFICATE B**

**I certify that:**

1. I have/The applicant has given the requisite Notice to everyone else who, on the day 21 days before the date of the accompanying application, was the owner of any part of the land to which the application relates, as listed below.

Owner's name .....

Address at which Notice was served .....

.....

..... Postcode .....


Date of service of Notice .....

2. None of the land to which the application relates is, or is part of, an agricultural holding.

Signed .....

On behalf of .....

Date .....



**NOTICE**

**UNDER ARTICLE 6 OF THE TOWN & COUNTRY PLANNING (GENERAL DEVELOPMENT PROCEDURE) ORDER 1995**

An application for planning permission is being made to Herefordshire Council and you are owner/part owner of the property, the subject of the application, or are the holder of a lease with an unexpired term of at least 7 years.

Proposed development at .....

.....

Name of applicant .....

Signed .....

Date .....

On behalf of .....

Description of proposed development .....

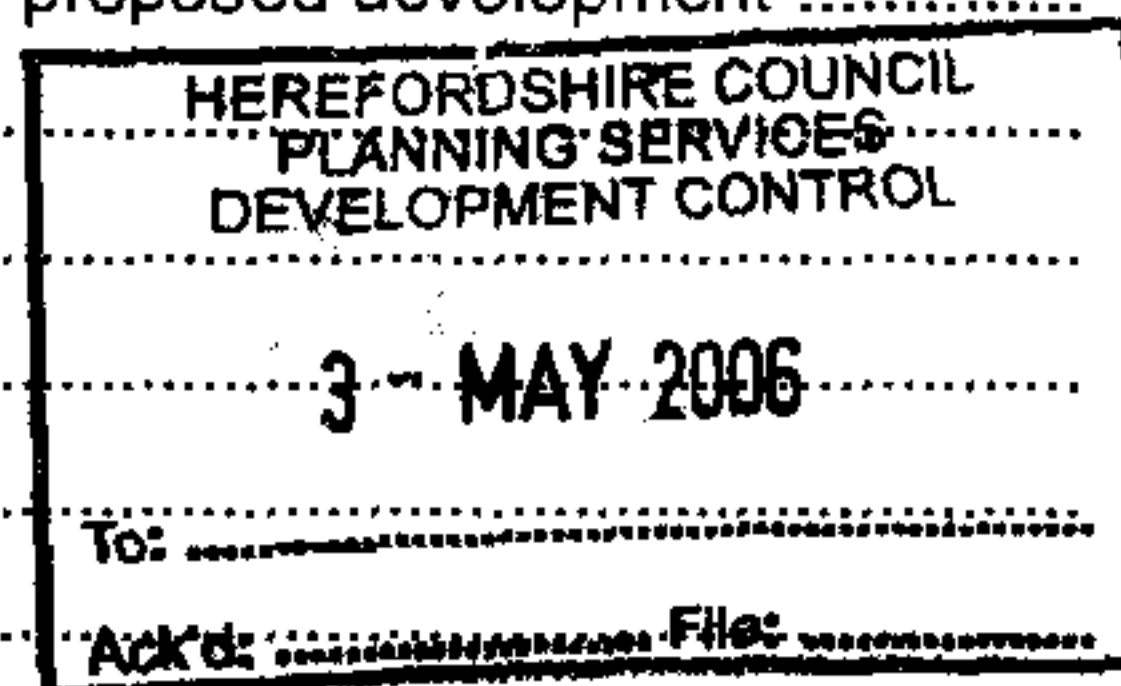
.....

.....

.....

.....

.....



Please make any representations on this proposal within 3 weeks of receiving this Notice to: Planning Services, PO Box 230, Blueschool House, Blueschool Street, Hereford, HR1 2ZB  
 N.B. The grant of planning permission does not affect owners' rights to retain or dispose of their property, unless there is some provision to the contrary in an agreement or in a lease.