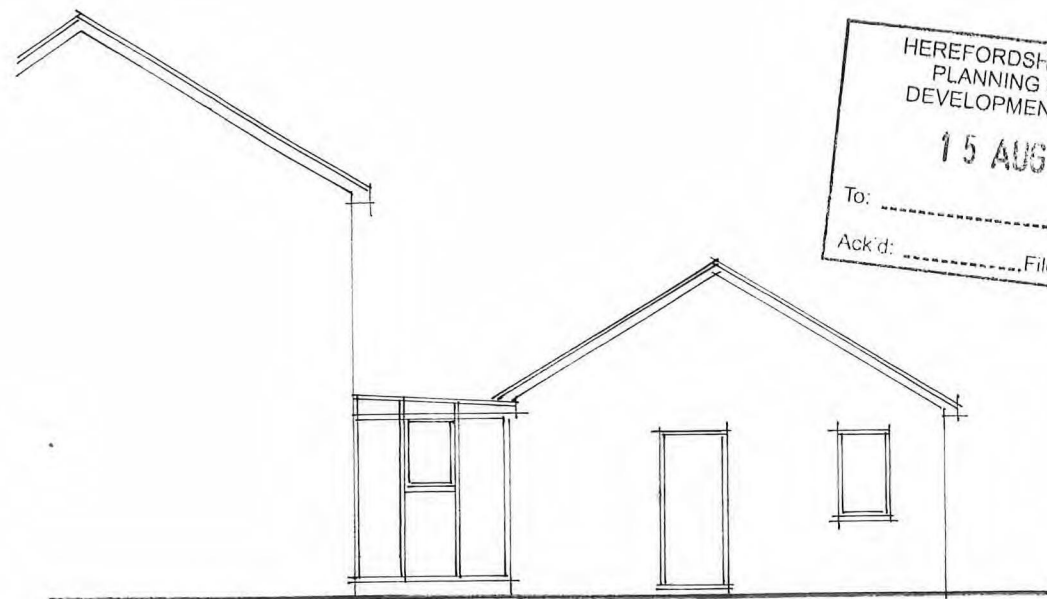
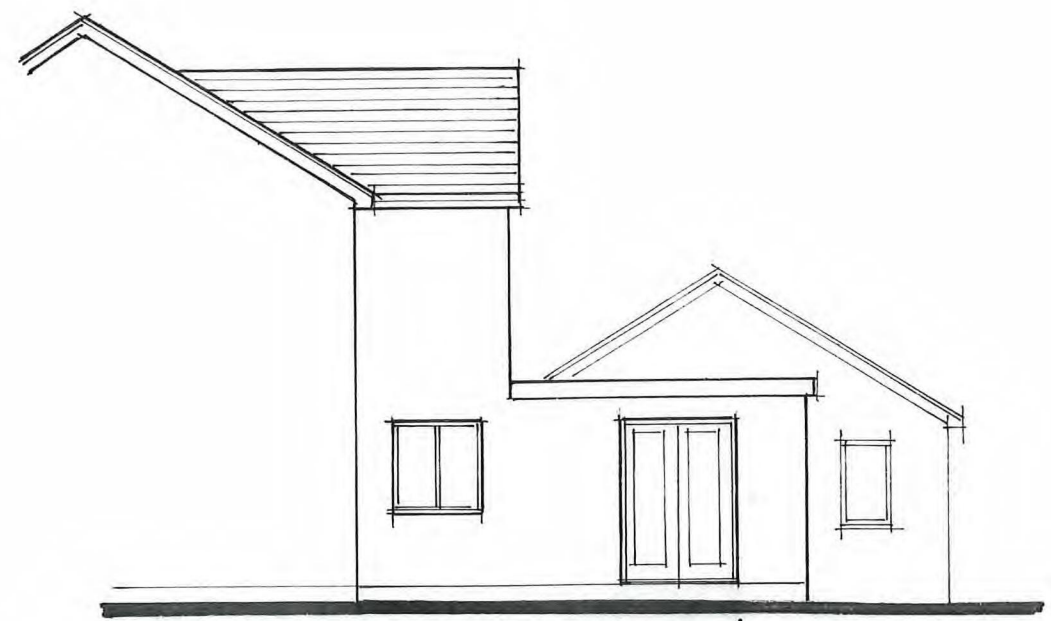


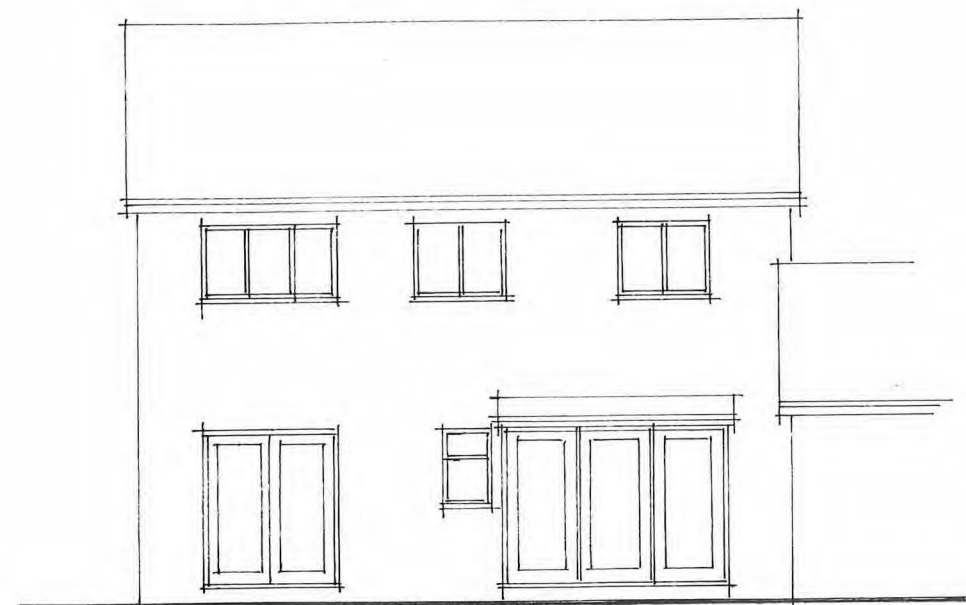
HEREFORDSHIRE COUNCIL
PLANNING SERVICES
DEVELOPMENT CONTROL
15 AUG 2022
To: _____
Ack'd: _____ File: _____



existing northwest



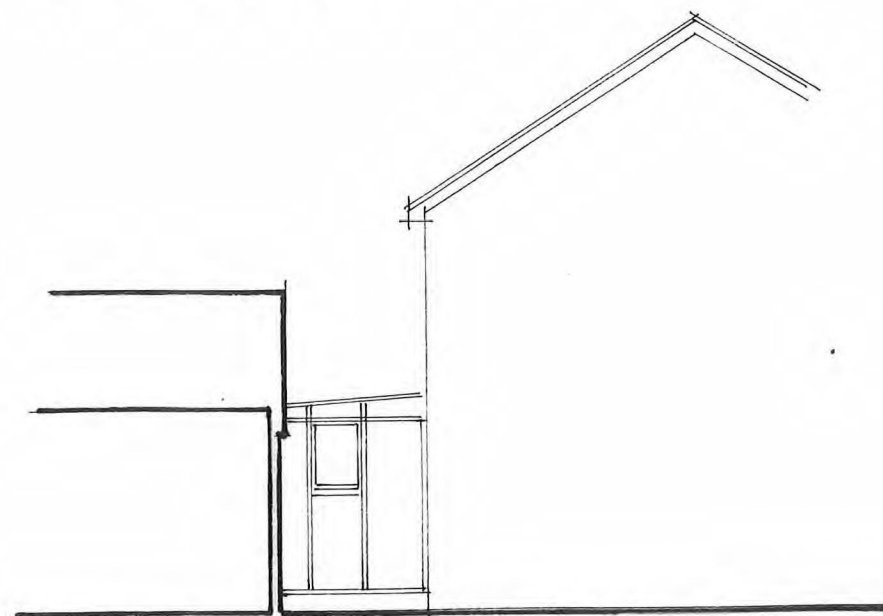
proposed northwest



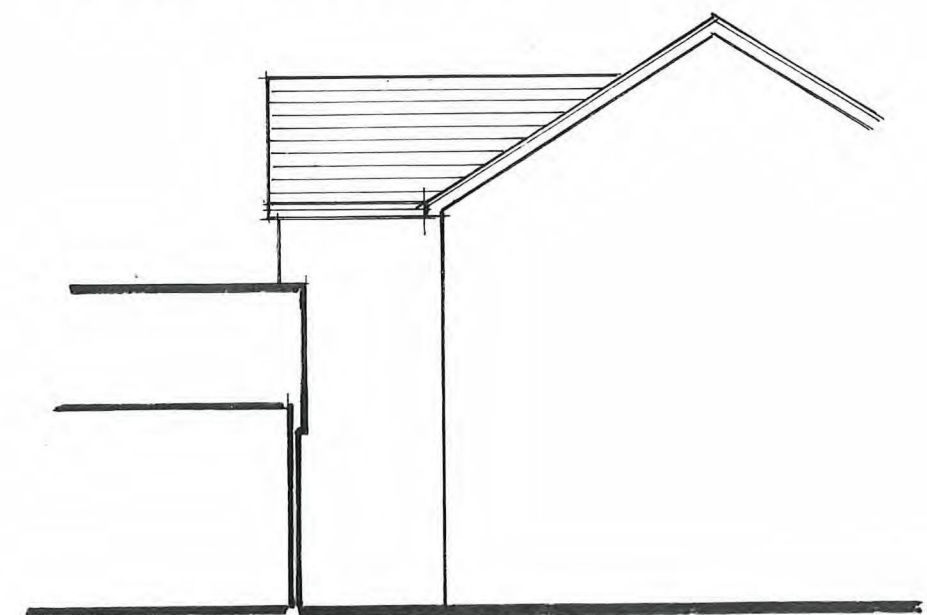
existing southwest



proposed southwest



existing southeast



proposed southeast

A3 @ 1:100
0 1 2 3 4 5m
ELEVATIONS 1:100