Proposed conversion of barn at Wassington, Ashperton, Ledbury, Herefordshire.

scale 1:100

drawing no 831b

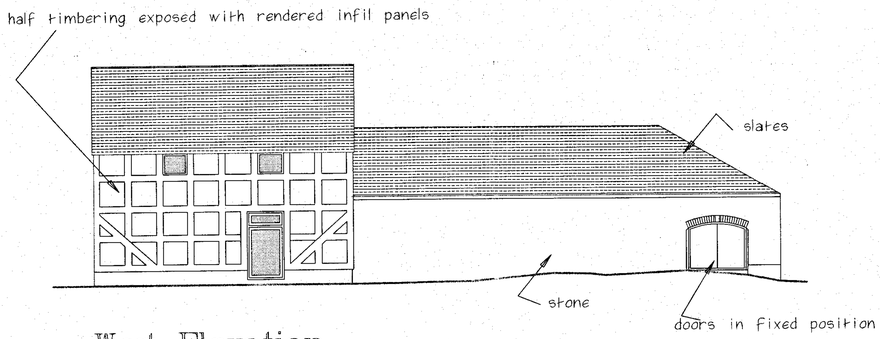

West Elevation

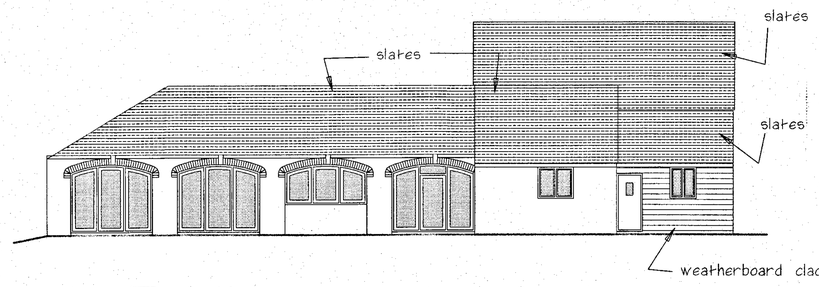

East Elevation

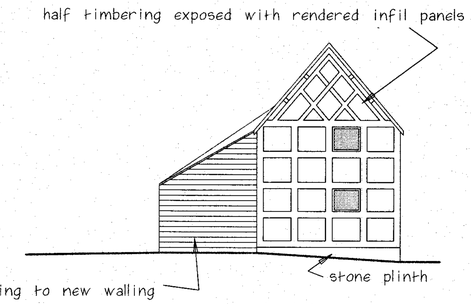

North Elevation

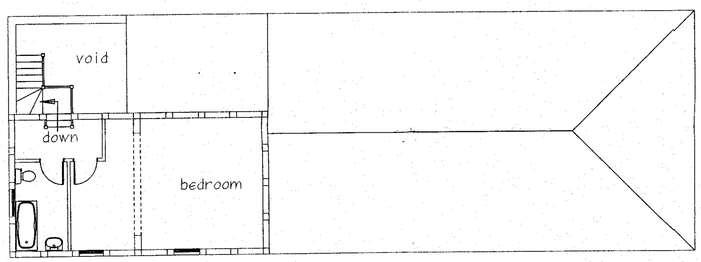

First Floor Plan

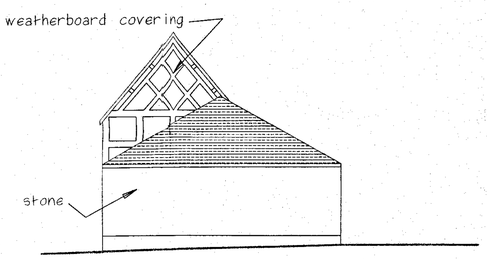

South Elevation

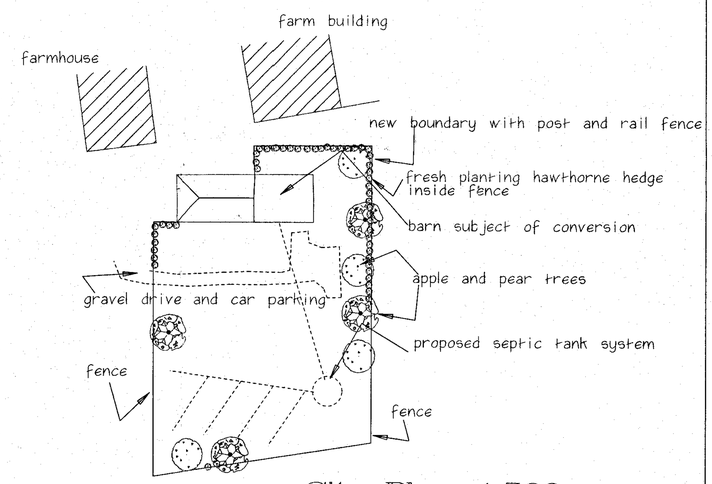

Site Plan 1:500

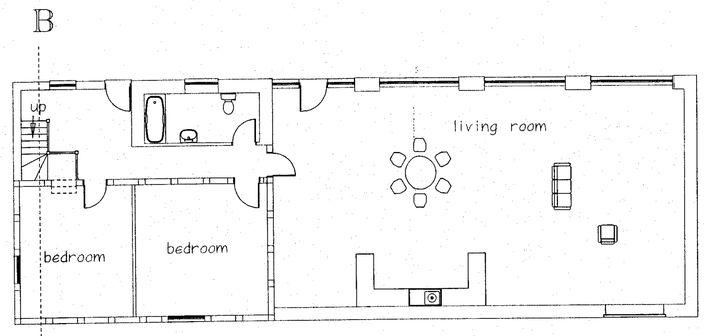

Ground Floor Plan

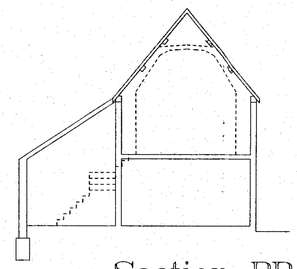

Section BB

HEREFORDSHIRE COUNCIL
PLANNING SERVICES
DEVELOPMENT CONTROL
06 JUN 2007
To
Ackd
File

Nigel J. Teale MRICS, ABE
tel 01684 593984