



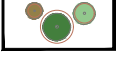


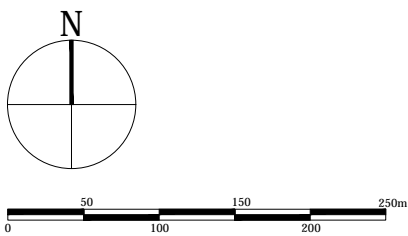




The scaling of this drawing cannot be assured

Revision	Date	Drn	Ckd
C	19.06.18	KU	CW
Site boundary updated			

-  Application boundary
-  Landscape buffer
-  Retained watercourse and buffer (including wide canal corridor, drainage and crossing points)
-  Public open space (including wide canal corridor, crossing points, landscape buffers and attenuation)
-  Existing trees to be retained
-  Tree with bat potential
-  Play (LAP / LEAP)



Project  
**Land North of Ledbury Viaduct**

Drawing Title  
**Parameter Plan  
Green Infrastructure**

Date	Scale	Drawn by	Check by
24.06.16	1:5000@A3	KT	CW
Project No	Drawing No	Revision	
25634	9603	C	



Planning • Master Planning & Urban Design •  
Architecture • Landscape Planning & Design • Environmental  
Planning • Graphic Design • Public Engagement • Research

[bartonwillmore.co.uk](http://bartonwillmore.co.uk)



Offices at Bristol Cambridge Cardiff Ebbsfleet Edinburgh Leeds  
London Manchester Newcastle Reading Solihull Southampton