Appendix B: Envirocheck report

Historical Mapping Legends

Ordnance Survey County Series and Ordnance Survey Plan 1:2,500

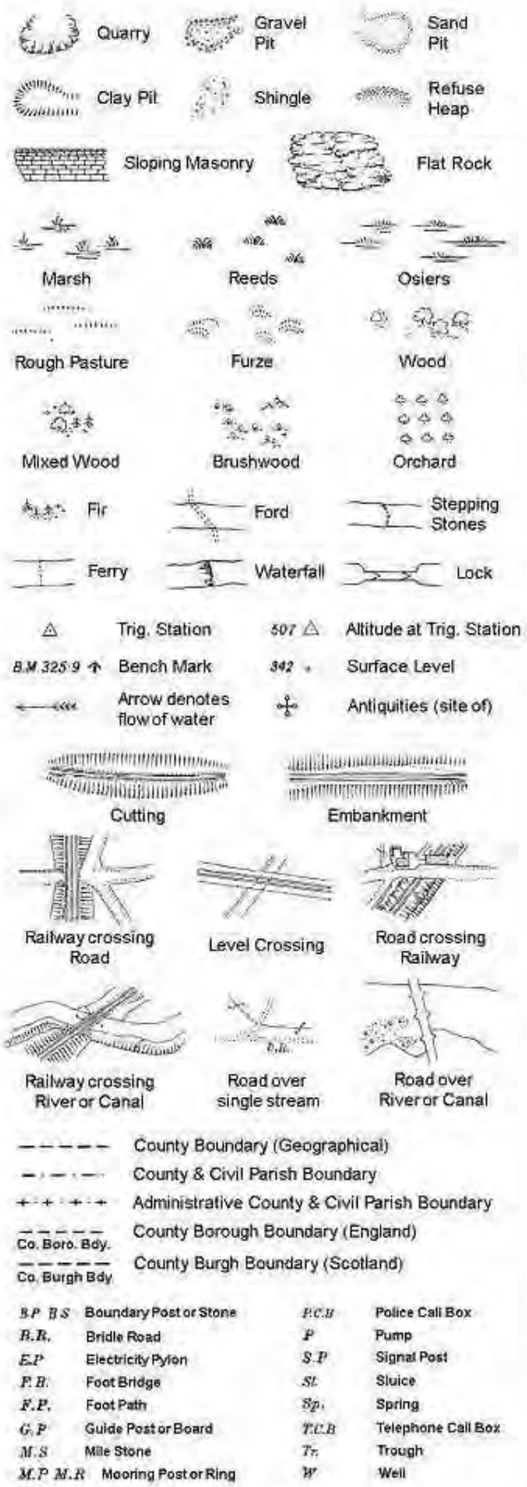

B.P B.S	Boundary Post or Stone	P.C.B	Police Call Box
B.R.	Bridle Road	P	Pump
E.P	Electricity Pylon	S.P	Signal Post
F.B.	Foot Bridge	Sl.	Sluice
F.P.	Foot Path	Sp.	Spring
G.P	Guide Post or Board	T.C.B	Telephone Call Box
M.S	Mile Stone	Tr.	Trough
M.P M.R	Mooring Post or Ring	W	Well

Ordnance Survey Plan, Additional SIMs and Supply of Unpublished Survey Information 1:2,500 and 1:1,250

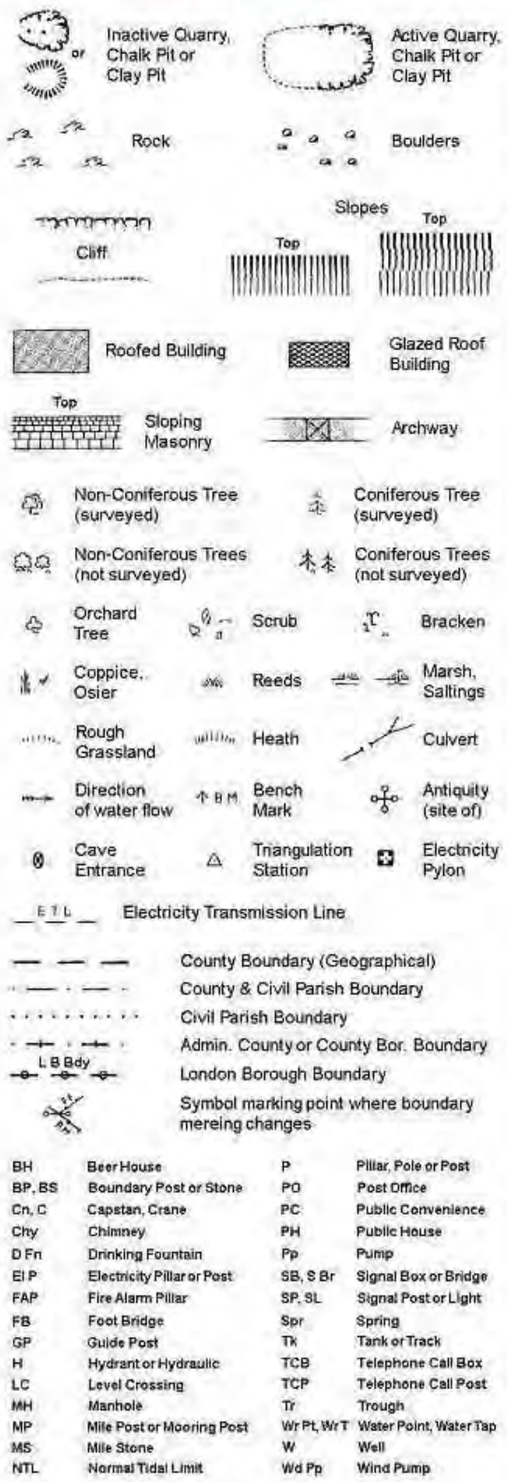

BH	Beer House	P	Pillar, Pole or Post
BP, BS	Boundary Post or Stone	PO	Post Office
Cn, C	Capstan, Crane	PC	Public Convenience
Chy	Chimney	PH	Public House
D Fn	Drinking Fountain	Pp	Pump
El P	Electricity Pillar or Post	SB, S Br	Signal Box or Bridge
FAP	Fire Alarm Pillar	SP, SL	Signal Post or Light
FB	Foot Bridge	Spr	Spring
GP	Guide Post	Tk	Tank or Track
H	Hydrant or Hydraulic	TCB	Telephone Call Box
LC	Level Crossing	TCP	Telephone Call Post
MH	Manhole	Tr	Trough
MP	Mile Post or Mooring Post	Wr Pt, Wr T	Water Point, Water Tap
MS	Mile Stone	W	Well
NTL	Normal Tidal Limit	Wd Pp	Wind Pump

Large-Scale National Grid Data 1:2,500 and 1:1,250

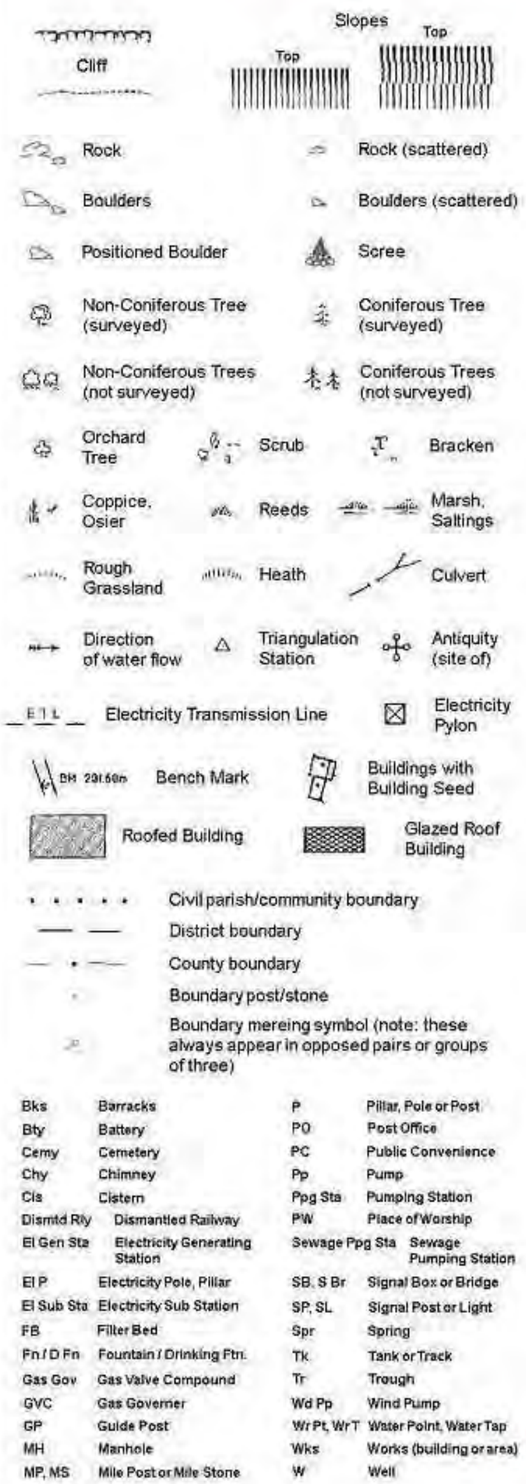

Bks	Barracks	P	Pillar, Pole or Post
Bty	Battery	PO	Post Office
Cemy	Cemetery	PC	Public Convenience
Chy	Chimney	Pp	Pump
Cis	Cistern	Ppg Sta	Pumping Station
Dismtd Rly	Dismantled Railway	PW	Place of Worship
El Gen Sta	Electricity Generating Station	Sewage Ppg Sta	Sewage Pumping Station
El P	Electricity Pole, Pillar	SB, S Br	Signal Box or Bridge
El Sub Sta	Electricity Sub Station	SP, SL	Signal Post or Light
FB	Filter Bed	Spr	Spring
Fn / D Fn	Fountain / Drinking Ftn.	Tk	Tank or Track
Gas Gov	Gas Valve Compound	Tr	Trough
GVC	Gas Governer	Wd Pp	Wind Pump
GP	Guide Post	Wr Pt, Wr T	Water Point, Water Tap
MH	Manhole	Wks	Works (building or area)
MP, MS	Mile Post or Mile Stone	W	Well

Envirocheck®

Historical Mapping & Photography included:

Mapping Type	Scale	Date	Pg
Herefordshire	1:2,500	1888	2
Herefordshire	1:2,500	1904	3
Herefordshire	1:2,500	1929	4
Herefordshire	1:2,500	1937	5
Ordnance Survey Plan	1:1,250	1966 - 1967	6
Ordnance Survey Plan	1:2,500	1967 - 1973	7
Ordnance Survey Plan	1:1,250	1972 - 1991	8
Supply of Unpublished Survey Information	1:1,250	1974 - 1975	9
Additional SIMs	1:1,250	1977 - 1990	10
Additional SIMs	1:1,250	1982 - 1989	11
Additional SIMs	1:1,250	1984 - 1990	12
Ordnance Survey Plan	1:1,250	1987	13
Large-Scale National Grid Data	1:1,250	1993	14
Large-Scale National Grid Data	1:1,250	1994 - 1996	15
Large-Scale National Grid Data	1:1,250	1996	16

Historical Map - Segment A6

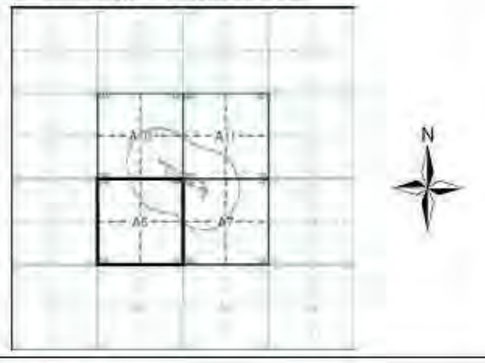

Order Details

Order Number: 30731102_1_1
Customer Ref: CO00378090
National Grid Reference: 350110, 240680
Slice: A
Site Area (Ha): 2.38
Search Buffer (m): 250

Site Details

Herefordshire District Council, The Cider Mills, Plough Lane, HEREFORD, HR4 0LE

Landmark
Tel: 0844 844 9952
Fax: 0844 844 9951
Web: www.envirocheck.co.uk

Holy Trinity Church
Nursery
Gravel Pit
Old
Mission Room
Lazarus Hospital
Lingen's Hospital
Methodist Chapel
Ward Boundary
261
3·260
276
5·429
284
1·655
260
7·994
287
2·264
285
9·000
283
·772
282
·749
278
1·046
281
·876
286
4·128
21
8·488
130
38·290
55
2·472
50
1·677
51
·777
54
3·251
56
3·366
48
6·054
49
4·820
53
1·171
57
4·706
59
21·262
258
220
259
·588
B.M.186·9
B.M.192·0
B.M.191·9
B.M.192·2
B.M.190·7
B.M.188·3
B.M.194·7
B.M.200·6
B.M.196·0
B.M.198·3
B.M.190·3
B.M.186·8
B.M.188·6
B.M.189·8
B.M.192·5
B.M.205·8
B.M.196·8
B.M.222·5
Stone
Gravel
Sand
Clay
Brick
Chalk
Timber
Coal
Iron
Salt
Oil
Tanks
Gas Works
Sewage Works
Pumping Station
Tanks
Cemetery
Institute
Reservoir
Sluice
Drain
Culvert
Pond
Boundary Stone
Milestone
Fingerpost
Public Convenience
Telephone
Post Office
Letter Box
Pillar Box
Shop
Inn
Public House
Church
Chapel
Vicarage
Parsonage
Presbytery
Convent
Monastery
Manse
Rectory
Tithe Barn
Grain Silo
Cattle Grid
Sheep Dip
Pylon
Electricity Transmission Line
Aerial Ropeway
Cable Car
Chair Lift
Ski Tow
Ski Jump
Toboggan Run
Drag Lift
Junction
Roundabout
Traffic Island
Gate
Stile
Level Crossing
Tunnel
Mile Stone
Milepost
Bridge
Ford
Cutting
Embankment
Quarry
Spoil Heap
Clay Pit
Sand Pit
Limekiln
Shingle
Scrub
Orchard
Coniferous Trees
Deciduous Trees
Mixed Trees
Rough Grassland
Heath
Marsh
Reeds
Saltings
Sand Dunes
Shingle
Glasshouse
Slope
Cliff
Hedge
Wall
Fence
Building
Non-Coniferous Trees
Multi-Storey Building
Lighthouse
Coastguard Station
Lifeboat Station
Boathouse
Slipway
Foreshore
Mean High Water
Mean Low Water
Sea Wall
Groyne
Pier
Jetty
Dock
Dry Dock
Graving Dock
Boat Yard
Winding Wheel
Mine Shaft
Adit
Spring
Well
Weir
Lock
Canal
Aqueduct
Canal Tunnel
Canal Bridge
Canal Basin
Canal Feeder
Canal Lock
Canal Weir
Canal Boat Yard
Canal Dock
Canal Slipway
Canal Wharf
Canal Warehouse
Canal Crane
Canal

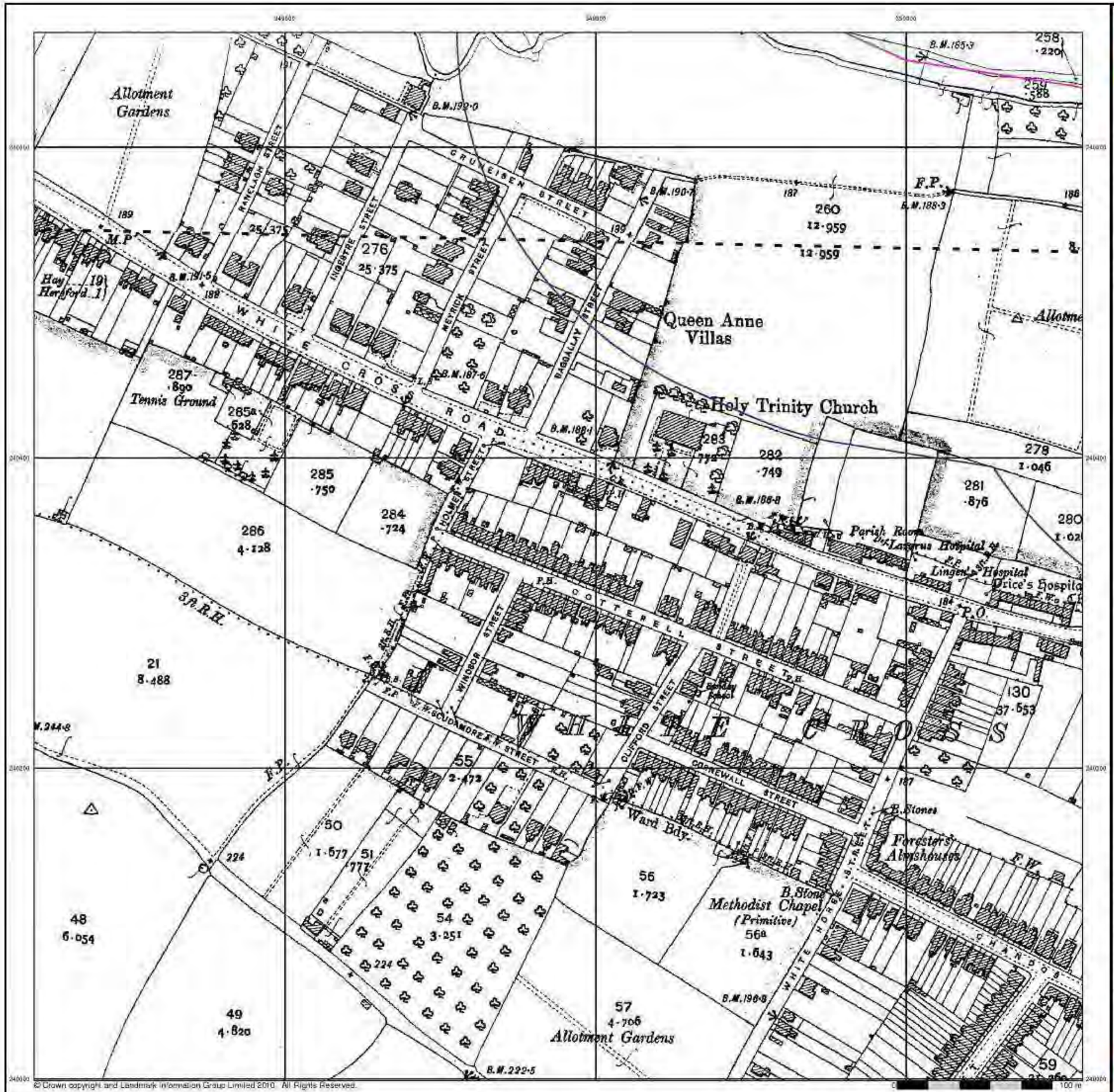

© Crown copyright and Landmark Information Group Limited 2010. All rights reserved.

Envirocheck®

Herefordshire

Published 1904

Source map scale - 1:2,500

The historical maps shown were reproduced from maps predominantly held at the scale adopted for England, Wales and Scotland in the 1840's. In 1854 the 1:2,500 scale was adopted for mapping urban areas and by 1896 it covered the whole of what were considered to be the cultivated parts of Great Britain. The published date given below is often some years later than the surveyed date. Before 1938, all OS maps were based on the Cassini Projection, with independent surveys of a single county or group of counties, giving rise to significant inaccuracies in outlying areas.

Map Name(s) and Date(s)

Historical Map - Segment A6

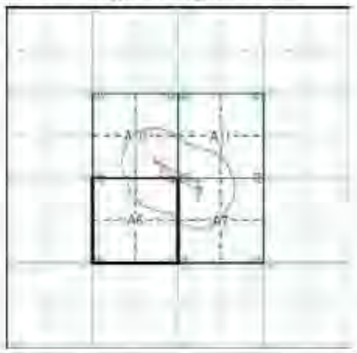

Order Details

Order Number:	30731102_1_1
Customer Ref:	CO00378090
National Grid Reference:	350110, 240680
Slice:	A
Site Area (Ha):	2.38
Search Buffer (m):	250

Site Details

Herefordshire District Council, The Cider Mills, Plough Lane, HEREFORD, HR4 0LE

© Crown copyright and Landmark Information Group Limited 2010. All Rights Reserved.

Envirocheck®

Herefordshire

Published 1929

Source map scale - 1:2,500

The historical maps shown were reproduced from maps predominantly held at the scale adopted for England, Wales and Scotland in the 1840's. In 1854 the 1:2,500 scale was adopted for mapping urban areas and by 1896 it covered the whole of what were considered to be the cultivated parts of Great Britain. The published date given below is often some years later than the surveyed date. Before 1938, all OS maps were based on the Cassini Projection, with independent surveys of a single county or group of counties, giving rise to significant inaccuracies in outlying areas.

Map Name(s) and Date(s)



Historical Map - Segment A6

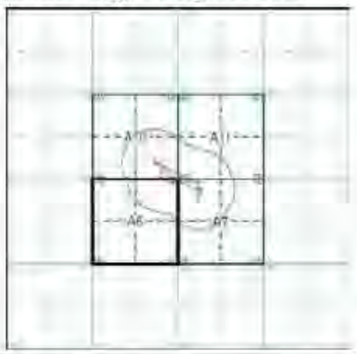

Order Details

Order Number:	30731102_1_1
Customer Ref:	CO00378090
National Grid Reference:	350110, 240680
Slice:	A
Site Area (Ha):	2.38
Search Buffer (m):	250

Site Details

Herefordshire District Council, The Cider Mills, Plough Lane, HEREFORD, HR4 0LE

© Crown copyright and Landmark Information Group Limited 2010. All Rights Reserved.

Envirocheck®

Herefordshire

Published 1937

Source map scale - 1:2,500

The historical maps shown were reproduced from maps predominantly held at the scale adopted for England, Wales and Scotland in the 1840's. In 1854 the 1:2,500 scale was adopted for mapping urban areas and by 1896 it covered the whole of what were considered to be the cultivated parts of Great Britain. The published date given below is often some years later than the surveyed date. Before 1938, all OS maps were based on the Cassini Projection, with independent surveys of a single county or group of counties, giving rise to significant inaccuracies in outlying areas.

Map Name(s) and Date(s)

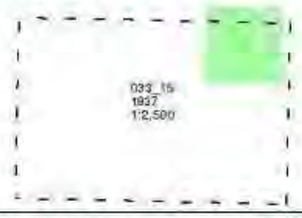

Historical Map - Segment A6

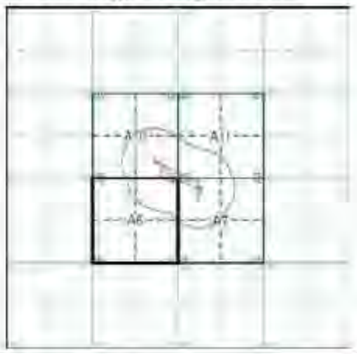

Order Details

Order Number:	30731102_1_1
Customer Ref:	CO00378090
National Grid Reference:	350110, 240680
Slice:	A
Site Area (Ha):	2.38
Search Buffer (m):	250

Site Details

Herefordshire District Council, The Cider Mills, Plough Lane, HEREFORD, HR4 0LE

© Crown copyright and Landmark Information Group Limited 2010. All Rights Reserved.

Envirocheck®

Ordnance Survey Plan
Published 1966 - 1967
Source map scale - 1:1,250

The historical maps shown were reproduced from maps predominantly held at the scale adopted for England, Wales and Scotland in the 1840's. In 1854 the 1:2,500 scale was adopted for mapping urban areas and by 1896 it covered the whole of what were considered to be the cultivated parts of Great Britain. The published date given below is often some years later than the surveyed date. Before 1938, all OS maps were based on the Cassini Projection, with independent surveys of a single county or group of counties, giving rise to significant inaccuracies in outlying areas.

Map Name(s) and Date(s)



Historical Map - Segment A6

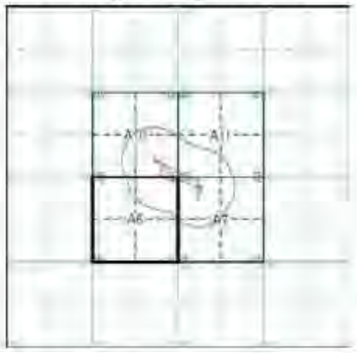

Order Details

Order Number:	30731102_1_1
Customer Ref:	CO00378090
National Grid Reference:	350110, 240680
Slice:	A
Site Area (Ha):	2.38
Search Buffer (m):	250

Site Details

Herefordshire District Council, The Cider Mills, Plough Lane, HEREFORD, HR4 0LE

Landmark
Tel: 0844 844 9952
Fax: 0844 844 9951
Web: www.envirocheck.co.uk

Whitecross Secondary Boys' School
Playing Field
Playing Field
Holy Trinity Church (CofE)
WHITE CROSS
Cemetery
RYELAND
A 438
WHITE CROSS ROAD
ST OWEN STREET
ASHFIELD PARK
ASHFIELD ROAD
THOMAS PLACE
ST OWEN'S STREET
ST OWEN'S CEMETERY
ST OWEN'S CEMETERY ROAD
WHITE HORSE STREET
ROMAN ROAD
ROMAN ROAD CLOSE
ROMAN ROAD WEST
ROMAN ROAD WEST CLOSE
ROMAN ROAD WEST DRIVE
ROMAN ROAD WEST WAY
ROMAN ROAD WEST CRESCENT
ROMAN ROAD WEST GARDENS
ROMAN ROAD WEST PARK
ROMAN ROAD WEST PARK CLOSE
ROMAN ROAD WEST PARK DRIVE
ROMAN ROAD WEST PARK WAY
ROMAN ROAD WEST PARK CRESCENT
ROMAN ROAD WEST PARK GARDENS
ROMAN ROAD WEST PARK PARK
ROMAN ROAD WEST PARK PARK CLOSE
ROMAN ROAD WEST PARK PARK DRIVE
ROMAN ROAD WEST PARK PARK WAY
ROMAN ROAD WEST PARK PARK CRESCENT
ROMAN ROAD WEST PARK PARK GARDENS
ROMAN ROAD WEST PARK PARK PARK
ROMAN ROAD WEST PARK PARK PARK CLOSE
ROMAN ROAD WEST PARK PARK PARK DRIVE
ROMAN ROAD WEST PARK PARK PARK WAY
ROMAN ROAD WEST PARK PARK PARK CRESCENT
ROMAN ROAD WEST PARK PARK PARK GARDENS
ROMAN ROAD WEST PARK PARK PARK PARK
ROMAN ROAD WEST PARK PARK PARK PARK CLOSE
ROMAN ROAD WEST PARK PARK PARK PARK DRIVE
ROMAN ROAD WEST PARK PARK PARK PARK WAY
ROMAN ROAD WEST PARK PARK PARK PARK CRESCENT
ROMAN ROAD WEST PARK PARK PARK PARK GARDENS
ROMAN ROAD WEST PARK PARK PARK PARK PARK
ROMAN ROAD WEST PARK PARK PARK PARK PARK CLOSE
ROMAN ROAD WEST PARK PARK PARK PARK PARK DRIVE
ROMAN ROAD WEST PARK PARK PARK PARK PARK WAY
ROMAN ROAD WEST PARK PARK PARK PARK PARK CRESCENT
ROMAN ROAD WEST PARK PARK PARK PARK PARK GARDENS
ROMAN ROAD WEST PARK PARK PARK PARK PARK PARK
ROMAN ROAD WEST PARK PARK PARK PARK PARK PARK CLOSE
ROMAN ROAD WEST PARK PARK PARK PARK PARK PARK DRIVE
ROMAN ROAD WEST PARK PARK PARK PARK PARK PARK WAY
ROMAN ROAD WEST PARK PARK PARK PARK PARK PARK CRESCENT
ROMAN ROAD WEST PARK PARK PARK PARK PARK PARK GARDENS
ROMAN ROAD WEST PARK PARK PARK PARK PARK PARK PARK
ROMAN ROAD WEST PARK PARK PARK PARK PARK PARK PARK CLOSE
ROMAN ROAD WEST PARK PARK PARK PARK PARK PARK PARK DRIVE
ROMAN ROAD WEST PARK PARK PARK PARK PARK PARK PARK WAY
ROMAN ROAD WEST PARK PARK PARK PARK PARK PARK PARK CRESCENT
ROMAN ROAD WEST PARK PARK PARK PARK PARK PARK PARK GARDENS
ROMAN ROAD WEST PARK PARK PARK PARK PARK PARK PARK PARK
ROMAN ROAD WEST PARK PARK PARK PARK PARK PARK PARK PARK CLOSE
ROMAN ROAD WEST PARK PARK PARK PARK PARK PARK PARK PARK DRIVE
ROMAN ROAD WEST PARK PARK PARK PARK PARK PARK PARK PARK WAY
ROMAN ROAD WEST PARK PARK PARK PARK PARK PARK PARK PARK CRESCENT
ROMAN ROAD WEST PARK PARK PARK PARK PARK PARK PARK PARK GARDENS
ROMAN ROAD WEST PARK PARK PARK PARK PARK PARK PARK PARK PARK
ROMAN ROAD WEST PARK PARK PARK PARK PARK PARK PARK PARK PARK CLOSE
ROMAN ROAD WEST PARK PARK PARK PARK PARK PARK PARK PARK PARK DRIVE
ROMAN ROAD WEST PARK PARK PARK PARK PARK PARK PARK PARK PARK WAY
ROMAN ROAD WEST PARK PARK PARK PARK PARK PARK PARK PARK PARK CRESCENT
ROMAN ROAD WEST PARK PARK PARK PARK PARK PARK PARK PARK PARK GARDENS
ROMAN ROAD WEST PARK PARK PARK PARK PARK PARK PARK PARK PARK PARK
ROMAN ROAD WEST PARK PARK PARK PARK PARK PARK PARK PARK PARK PARK CLOSE
ROMAN ROAD WEST PARK PARK PARK PARK PARK PARK PARK PARK PARK PARK DRIVE
ROMAN ROAD WEST PARK PARK PARK PARK PARK PARK PARK PARK PARK PARK WAY
ROMAN ROAD WEST PARK PARK PARK PARK PARK PARK PARK PARK PARK PARK CRESCENT
ROMAN ROAD WEST PARK PARK PARK PARK PARK PARK PARK PARK PARK PARK GARDENS
ROMAN ROAD WEST PARK PARK PARK PARK PARK PARK PARK PARK PARK PARK PARK
ROMAN ROAD WEST PARK PARK PARK PARK PARK PARK PARK PARK PARK PARK PARK CLOSE
ROMAN ROAD WEST PARK PARK PARK PARK PARK PARK PARK PARK PARK PARK PARK DRIVE
ROMAN ROAD WEST PARK PARK PARK PARK PARK PARK PARK PARK PARK PARK PARK WAY
ROMAN ROAD WEST PARK PARK PARK PARK PARK PARK PARK PARK PARK PARK PARK CRESCENT
ROMAN ROAD WEST PARK PARK PARK PARK PARK PARK PARK PARK PARK PARK PARK GARDENS
ROMAN ROAD WEST PARK PARK PARK PARK PARK PARK PARK PARK PARK PARK PARK PARK
ROMAN ROAD WEST PARK PARK PARK PARK PARK PARK PARK PARK PARK PARK PARK PARK CLOSE
ROMAN ROAD WEST PARK PARK PARK PARK PARK PARK PARK PARK PARK PARK PARK PARK DRIVE
ROMAN ROAD WEST PARK PARK PARK PARK PARK PARK PARK PARK PARK PARK PARK PARK WAY
ROMAN ROAD WEST PARK PARK PARK PARK PARK PARK PARK PARK PARK PARK PARK PARK CRESCENT
ROMAN ROAD WEST PARK PARK PARK PARK PARK PARK PARK PARK PARK PARK PARK PARK GARDENS
ROMAN ROAD WEST PARK PARK PARK PARK PARK PARK PARK PARK PARK PARK PARK PARK PARK
ROMAN ROAD WEST PARK PARK PARK PARK PARK PARK PARK PARK PARK PARK PARK PARK PARK CLOSE
ROMAN ROAD WEST PARK PARK PARK PARK PARK PARK PARK PARK PARK PARK PARK PARK PARK DRIVE
ROMAN ROAD WEST PARK PARK PARK PARK PARK PARK PARK PARK PARK PARK PARK PARK PARK WAY
ROMAN ROAD WEST PARK PARK PARK PARK PARK PARK PARK PARK PARK PARK PARK PARK PARK CRESCENT
ROMAN ROAD WEST PARK PARK PARK PARK PARK PARK PARK PARK PARK PARK PARK PARK PARK GARDENS
ROMAN ROAD WEST PARK PARK PARK PARK PARK PARK PARK PARK PARK PARK PARK PARK PARK PARK
ROMAN ROAD WEST PARK PARK PARK PARK PARK PARK PARK PARK PARK PARK PARK PARK PARK PARK CLOSE
ROMAN ROAD WEST PARK PARK PARK PARK PARK PARK PARK PARK PARK PARK PARK PARK PARK PARK DRIVE
ROMAN ROAD WEST PARK PARK PARK PARK PARK PARK PARK PARK PARK PARK PARK PARK PARK PARK WAY
ROMAN ROAD WEST PARK PARK PARK PARK PARK PARK PARK PARK PARK PARK PARK PARK PARK PARK CRESCENT
ROMAN ROAD WEST PARK PARK PARK PARK PARK PARK PARK PARK PARK PARK PARK PARK PARK PARK GARDENS
ROMAN ROAD WEST PARK PARK PARK PARK PARK PARK PARK PARK PARK PARK PARK PARK PARK PARK PARK
ROMAN ROAD WEST PARK PARK PARK PARK PARK PARK PARK PARK PARK PARK PARK PARK PARK PARK PARK CLOSE
ROMAN ROAD WEST PARK PARK PARK PARK PARK PARK PARK PARK PARK PARK PARK PARK PARK PARK PARK DRIVE
ROMAN ROAD WEST PARK PARK PARK PARK PARK PARK PARK PARK PARK PARK PARK PARK PARK PARK PARK WAY
ROMAN ROAD WEST PARK PARK PARK PARK PARK PARK PARK PARK PARK PARK PARK PARK PARK PARK PARK CRESCENT
ROMAN ROAD WEST PARK PARK PARK PARK PARK PARK PARK PARK PARK PARK PARK PARK PARK PARK PARK GARDENS
ROMAN ROAD WEST PARK PARK PARK PARK PARK PARK PARK PARK PARK PARK PARK PARK PARK PARK PARK PARK
ROMAN ROAD WEST PARK PARK PARK PARK PARK PARK PARK PARK PARK PARK PARK PARK PARK PARK PARK PARK CLOSE
ROMAN ROAD WEST PARK PARK PARK PARK PARK PARK PARK PARK PARK PARK PARK PARK PARK PARK PARK PARK DRIVE
ROMAN ROAD WEST PARK PARK PARK PARK PARK PARK PARK PARK PARK PARK PARK PARK PARK PARK PARK PARK WAY
ROMAN ROAD WEST PARK PARK PARK PARK PARK PARK PARK PARK PARK PARK PARK PARK PARK PARK PARK PARK CRESCENT
ROMAN ROAD WEST PARK PARK PARK PARK PARK PARK PARK PARK PARK PARK PARK PARK PARK PARK PARK PARK GARDENS
ROMAN ROAD WEST PARK PARK PARK PARK PARK PARK PARK PARK PARK PARK PARK PARK PARK PARK PARK PARK PARK
ROMAN ROAD WEST PARK PARK PARK PARK PARK PARK PARK PARK PARK PARK PARK PARK PARK PARK PARK PARK PARK CLOSE
ROMAN ROAD WEST PARK PARK PARK PARK PARK PARK PARK PARK PARK PARK PARK PARK PARK PARK PARK PARK PARK DRIVE
ROMAN ROAD WEST PARK PARK PARK PARK PARK PARK PARK PARK PARK PARK PARK PARK PARK PARK PARK PARK PARK WAY
ROMAN ROAD WEST PARK PARK PARK PARK PARK PARK PARK PARK PARK PARK PARK PARK PARK PARK PARK PARK PARK CRESCENT
ROMAN ROAD WEST PARK PARK PARK PARK PARK PARK PARK PARK PARK PARK PARK PARK PARK PARK PARK PARK PARK GARDENS
ROMAN ROAD WEST PARK PARK PARK PARK PARK PARK PARK PARK PARK PARK PARK PARK PARK PARK PARK PARK PARK PARK
ROMAN ROAD WEST PARK PARK PARK PARK PARK PARK PARK PARK PARK PARK PARK PARK PARK PARK PARK PARK PARK PARK CLOSE
ROMAN ROAD WEST PARK PARK PARK PARK PARK PARK PARK PARK PARK PARK PARK PARK PARK PARK PARK PARK PARK PARK DRIVE
ROMAN ROAD WEST PARK PARK PARK PARK PARK PARK PARK PARK PARK PARK PARK PARK PARK PARK PARK PARK PARK PARK WAY
ROMAN ROAD WEST PARK PARK PARK PARK PARK PARK PARK PARK PARK PARK PARK PARK PARK PARK PARK PARK PARK PARK CRESCENT
ROMAN ROAD WEST PARK PARK PARK PARK PARK PARK PARK PARK PARK PARK PARK PARK PARK PARK PARK PARK PARK PARK GARDENS
ROMAN ROAD WEST PARK PARK PARK PARK PARK PARK PARK PARK PARK PARK PARK PARK PARK PARK PARK PARK PARK PARK PARK
ROMAN ROAD WEST PARK PARK PARK PARK PARK PARK PARK PARK PARK PARK PARK PARK PARK PARK PARK PARK PARK PARK PARK CLOSE
ROMAN ROAD WEST PARK PARK PARK PARK PARK PARK PARK PARK PARK PARK PARK PARK PARK PARK PARK PARK PARK PARK PARK DRIVE
ROMAN ROAD WEST PARK PARK PARK PARK PARK PARK PARK PARK PARK PARK PARK PARK PARK PARK PARK PARK PARK PARK PARK WAY
ROMAN ROAD WEST PARK PARK PARK PARK PARK PARK PARK PARK PARK PARK PARK PARK PARK PARK PARK PARK PARK PARK PARK CRESCENT
ROMAN ROAD WEST PARK PARK PARK PARK PARK PARK PARK PARK PARK PARK PARK PARK PARK PARK PARK PARK PARK PARK PARK GARDENS
ROMAN ROAD WEST PARK PARK PARK PARK PARK PARK PARK PARK PARK PARK PARK PARK PARK PARK PARK PARK PARK PARK PARK PARK
ROMAN ROAD WEST PARK PARK PARK PARK PARK PARK PARK PARK PARK PARK PARK PARK PARK PARK PARK PARK PARK PARK PARK PARK CLOSE
ROMAN ROAD WEST PARK PARK PARK PARK PARK PARK PARK PARK PARK PARK PARK PARK PARK PARK PARK PARK PARK PARK PARK PARK DRIVE
ROMAN ROAD WEST PARK PARK PARK PARK PARK PARK PARK PARK PARK PARK PARK PARK PARK PARK PARK PARK PARK PARK PARK PARK WAY
ROMAN ROAD WEST PARK PARK PARK PARK PARK PARK PARK PARK PARK PARK PARK PARK PARK PARK PARK PARK PARK PARK PARK PARK CRESCENT
ROMAN ROAD WEST PARK PARK PARK PARK PARK PARK PARK PARK PARK PARK PARK PARK PARK PARK PARK PARK PARK PARK PARK PARK GARDENS
ROMAN ROAD WEST PARK PARK PARK PARK PARK PARK PARK PARK PARK PARK PARK PARK PARK PARK PARK PARK PARK PARK PARK PARK PARK
ROMAN ROAD WEST PARK PARK PARK PARK PARK PARK PARK PARK PARK PARK PARK PARK PARK PARK PARK PARK PARK PARK PARK PARK PARK CLOSE
ROMAN ROAD WEST PARK PARK PARK PARK PARK PARK PARK PARK PARK PARK PARK PARK PARK PARK PARK PARK PARK PARK PARK PARK PARK DRIVE
ROMAN ROAD WEST PARK PARK PARK PARK PARK PARK PARK PARK PARK PARK PARK PARK PARK PARK PARK PARK PARK PARK PARK PARK PARK WAY
ROMAN ROAD WEST PARK PARK PARK PARK PARK PARK PARK PARK PARK PARK PARK PARK PARK PARK PARK PARK PARK PARK PARK PARK PARK CRESCENT
ROMAN ROAD WEST PARK PARK PARK PARK PARK PARK PARK PARK PARK PARK PARK PARK PARK PARK PARK PARK PARK PARK PARK PARK PARK GARDENS
ROMAN ROAD WEST PARK PARK PARK PARK PARK PARK PARK PARK PARK PARK PARK PARK PARK PARK PARK PARK PARK PARK PARK PARK PARK PARK
ROMAN ROAD WEST PARK PARK PARK PARK PARK PARK PARK PARK PARK PARK PARK PARK PARK PARK PARK PARK PARK PARK PARK PARK PARK PARK CLOSE
ROMAN ROAD WEST PARK PARK PARK PARK PARK PARK PARK PARK PARK PARK PARK PARK PARK PARK PARK PARK PARK PARK PARK PARK PARK PARK DRIVE
ROMAN ROAD WEST PARK PARK PARK PARK PARK PARK PARK PARK PARK PARK PARK PARK PARK PARK PARK PARK PARK PARK PARK PARK PARK PARK WAY
ROMAN ROAD WEST PARK PARK PARK PARK PARK PARK PARK PARK PARK PARK PARK PARK PARK PARK PARK PARK PARK PARK PARK PARK PARK PARK CRESCENT
ROMAN ROAD WEST PARK PARK PARK PARK PARK PARK PARK PARK PARK PARK PARK PARK PARK PARK PARK PARK PARK PARK PARK PARK PARK PARK GARDENS
ROMAN ROAD WEST PARK PARK PARK PARK PARK PARK PARK PARK PARK PARK PARK PARK PARK PARK PARK PARK PARK PARK PARK PARK PARK PARK PARK
ROMAN ROAD WEST PARK PARK PARK PARK PARK PARK PARK PARK PARK PARK PARK PARK PARK PARK PARK PARK PARK PARK PARK PARK PARK PARK PARK CLOSE
ROMAN ROAD WEST PARK PARK PARK PARK PARK PARK PARK PARK PARK PARK PARK PARK PARK PARK PARK PARK PARK PARK PARK PARK PARK PARK PARK DRIVE
ROMAN ROAD WEST PARK PARK PARK PARK PARK PARK PARK PARK PARK PARK PARK PARK PARK PARK PARK PARK PARK PARK PARK PARK PARK PARK PARK WAY
ROMAN ROAD WEST PARK PARK PARK PARK PARK PARK PARK PARK PARK PARK PARK PARK PARK PARK PARK PARK PARK PARK PARK PARK PARK PARK PARK CRESCENT
ROMAN ROAD WEST PARK PARK PARK PARK PARK PARK PARK PARK PARK PARK PARK PARK PARK PARK PARK PARK PARK PARK PARK PARK PARK PARK PARK GARDENS
ROMAN ROAD WEST PARK PARK PARK PARK PARK PARK PARK PARK PARK PARK PARK PARK PARK PARK PARK PARK PARK PARK PARK PARK PARK PARK PARK PARK
ROMAN ROAD WEST PARK PARK PARK PARK PARK PARK PARK PARK PARK PARK PARK PARK PARK PARK PARK PARK PARK PARK PARK PARK PARK PARK PARK PARK CLOSE
ROMAN ROAD WEST PARK PARK PARK PARK PARK PARK PARK PARK PARK PARK PARK PARK PARK PARK PARK PARK PARK PARK PARK PARK PARK PARK PARK PARK DRIVE
ROMAN ROAD WEST PARK PARK PARK PARK PARK PARK PARK PARK PARK PARK PARK PARK PARK PARK PARK PARK PARK PARK PARK PARK PARK PARK PARK PARK WAY
ROMAN ROAD WEST PARK PARK PARK PARK PARK PARK PARK PARK PARK PARK PARK PARK PARK PARK PARK PARK PARK PARK PARK PARK PARK PARK PARK PARK CRESCENT
ROMAN ROAD WEST PARK PARK PARK PARK PARK PARK PARK PARK PARK PARK PARK PARK PARK PARK PARK PARK PARK PARK PARK PARK PARK PARK PARK PARK GARDENS
ROMAN ROAD WEST PARK PARK PARK PARK PARK PARK PARK PARK PARK PARK PARK PARK PARK PARK PARK PARK PARK PARK PARK PARK PARK PARK PARK PARK PARK
ROMAN ROAD WEST PARK PARK PARK PARK PARK PARK PARK PARK PARK PARK PARK PARK PARK PARK PARK PARK PARK PARK PARK PARK PARK PARK PARK PARK PARK CLOSE
ROMAN ROAD WEST PARK PARK PARK PARK PARK PARK PARK PARK PARK PARK PARK PARK PARK PARK PARK PARK PARK PARK PARK PARK PARK PARK PARK PARK PARK DRIVE
ROMAN ROAD WEST PARK PARK PARK PARK PARK PARK PARK PARK PARK PARK PARK PARK PARK PARK PARK PARK PARK PARK PARK PARK PARK PARK PARK PARK PARK WAY
ROMAN ROAD WEST PARK PARK PARK PARK PARK PARK PARK PARK PARK PARK PARK PARK PARK PARK PARK PARK PARK PARK PARK PARK PARK PARK PARK PARK PARK CRESCENT
ROMAN ROAD WEST PARK PARK PARK PARK PARK PARK PARK PARK PARK PARK PARK PARK PARK PARK PARK PARK PARK PARK PARK PARK PARK PARK PARK PARK PARK GARDENS
ROMAN ROAD WEST PARK PARK PARK PARK PARK PARK PARK PARK PARK PARK PARK PARK PARK PARK PARK PARK PARK PARK PARK PARK PARK PARK PARK PARK PARK PARK
ROMAN ROAD WEST PARK PARK PARK PARK PARK PARK PARK PARK PARK PARK PARK PARK PARK PARK PARK PARK PARK PARK PARK PARK PARK PARK PARK PARK PARK PARK CLOSE
ROMAN ROAD WEST PARK PARK PARK PARK PARK PARK PARK PARK PARK PARK PARK PARK PARK PARK PARK PARK PARK PARK PARK PARK PARK PARK PARK PARK PARK PARK DRIVE
ROMAN ROAD WEST PARK PARK PARK PARK PARK PARK PARK PARK PARK PARK PARK PARK PARK PARK PARK PARK PARK PARK PARK PARK PARK PARK PARK PARK PARK PARK WAY
ROMAN ROAD WEST PARK PARK PARK PARK PARK PARK PARK PARK PARK PARK PARK PARK PARK PARK PARK PARK PARK PARK PARK PARK PARK PARK PARK PARK PARK PARK CRESCENT
ROMAN ROAD WEST PARK PARK PARK PARK PARK PARK PARK PARK PARK PARK PARK PARK PARK PARK PARK PARK PARK PARK PARK PARK PARK PARK PARK PARK PARK PARK GARDENS
ROMAN ROAD WEST PARK PARK PARK PARK PARK PARK PARK PARK PARK PARK PARK PARK PARK PARK PARK PARK PARK PARK PARK PARK PARK PARK PARK PARK PARK PARK PARK
ROMAN ROAD WEST PARK PARK PARK PARK PARK PARK PARK PARK PARK PARK PARK PARK PARK PARK PARK PARK PARK PARK PARK PARK PARK PARK PARK PARK PARK PARK PARK CLOSE
ROMAN ROAD WEST PARK PARK PARK PARK PARK PARK PARK PARK PARK PARK PARK PARK PARK PARK PARK PARK PARK PARK PARK PARK PARK PARK PARK PARK PARK PARK PARK DRIVE
ROMAN ROAD WEST PARK PARK PARK PARK PARK PARK PARK PARK PARK PARK PARK PARK PARK PARK PARK PARK PARK PARK PARK PARK PARK PARK PARK PARK PARK PARK PARK WAY
ROMAN ROAD WEST PARK PARK PARK PARK PARK PARK PARK PARK PARK PARK PARK PARK PARK PARK PARK PARK PARK PARK PARK PARK PARK PARK PARK PARK PARK PARK PARK CRESCENT
ROMAN ROAD WEST PARK PARK PARK PARK PARK PARK PARK PARK PARK PARK PARK PARK PARK PARK PARK PARK PARK PARK PARK PARK PARK PARK PARK PARK PARK PARK PARK GARDENS
ROMAN ROAD WEST PARK PARK PARK PARK PARK PARK PARK PARK PARK PARK PARK PARK PARK PARK PARK PARK PARK PARK PARK PARK PARK PARK PARK PARK PARK PARK PARK PARK
ROMAN ROAD WEST PARK PARK PARK PARK PARK PARK PARK PARK PARK PARK PARK PARK PARK PARK PARK PARK PARK PARK PARK PARK PARK PARK PARK PARK PARK PARK PARK PARK CLOSE
ROMAN ROAD WEST PARK PARK PARK PARK PARK PARK PARK PARK PARK PARK PARK PARK PARK PARK PARK PARK PARK PARK PARK PARK PARK PARK PARK PARK PARK PARK PARK PARK DRIVE
ROMAN ROAD WEST PARK PARK PARK PARK PARK PARK PARK PARK PARK PARK PARK PARK PARK PARK PARK PARK PARK PARK PARK PARK PARK PARK PARK PARK PARK PARK PARK PARK WAY
ROMAN ROAD WEST PARK PARK PARK PARK PARK PARK PARK PARK PARK PARK PARK PARK PARK PARK PARK PARK PARK PARK PARK PARK PARK PARK PARK PARK PARK PARK PARK PARK CRESCENT
ROMAN ROAD WEST PARK PARK PARK PARK PARK PARK PARK PARK PARK PARK PARK PARK PARK PARK PARK PARK PARK PARK PARK PARK PARK PARK PARK PARK PARK PARK PARK PARK GARDENS
ROMAN ROAD WEST PARK PARK PARK PARK PARK PARK PARK PARK PARK PARK PARK PARK PARK PARK PARK PARK PARK PARK PARK PARK PARK PARK PARK PARK PARK PARK PARK PARK PARK
ROMAN ROAD WEST PARK PARK PARK PARK PARK PARK PARK PARK PARK PARK PARK PARK PARK PARK PARK PARK PARK PARK PARK PARK PARK PARK PARK PARK PARK PARK PARK PARK PARK CLOSE
ROMAN ROAD WEST PARK PARK PARK PARK PARK PARK PARK PARK PARK PARK PARK PARK PARK PARK PARK PARK PARK PARK PARK PARK PARK PARK PARK PARK PARK PARK PARK PARK PARK DRIVE
ROMAN ROAD WEST PARK PARK PARK PARK PARK PARK PARK PARK PARK PARK PARK PARK PARK PARK PARK PARK PARK PARK PARK PARK PARK PARK PARK PARK PARK PARK PARK PARK PARK WAY
ROMAN ROAD WEST PARK PARK PARK PARK PARK PARK PARK PARK PARK PARK PARK PARK PARK PARK PARK PARK PARK PARK PARK PARK PARK PARK PARK PARK PARK PARK PARK PARK PARK CRESCENT
ROMAN ROAD WEST PARK PARK PARK PARK PARK PARK PARK PARK PARK PARK PARK PARK PARK PARK PARK PARK PARK PARK PARK PARK PARK PARK PARK PARK PARK PARK PARK PARK PARK GARDENS
ROMAN ROAD WEST PARK PARK PARK PARK PARK PARK PARK PARK PARK PARK PARK PARK PARK PARK PARK PARK PARK PARK PARK PARK PARK PARK PARK PARK PARK PARK PARK PARK PARK PARK
ROMAN ROAD WEST PARK PARK PARK PARK PARK PARK PARK PARK PARK PARK PARK PARK PARK PARK PARK PARK PARK PARK PARK PARK PARK PARK PARK PARK PARK PARK PARK PARK PARK PARK CLOSE
ROMAN ROAD WEST PARK PARK PARK PARK PARK PARK PARK PARK PARK PARK PARK PARK PARK PARK PARK PARK PARK PARK PARK PARK PARK PARK PARK PARK PARK PARK PARK PARK PARK PARK DRIVE
ROMAN ROAD WEST PARK PARK PARK PARK PARK PARK PARK PARK PARK PARK PARK PARK PARK PARK PARK PARK PARK PARK PARK PARK PARK PARK PARK PARK PARK PARK PARK PARK PARK PARK WAY
ROMAN ROAD WEST PARK PARK PARK PARK PARK PARK PARK PARK PARK PARK PARK PARK PARK PARK PARK PARK PARK PARK PARK PARK PARK PARK PARK PARK PARK PARK PARK PARK PARK PARK CRESCENT
ROMAN ROAD WEST PARK PARK PARK PARK PARK PARK PARK PARK PARK PARK PARK PARK PARK PARK PARK PARK PARK PARK PARK PARK PARK PARK PARK PARK PARK PARK PARK PARK PARK PARK GARDENS
ROMAN ROAD WEST PARK PARK PARK PARK PARK PARK PARK PARK PARK PARK PARK PARK PARK PARK PARK PARK PARK PARK PARK PARK PARK PARK PARK PARK PARK PARK PARK PARK PARK PARK PARK
ROMAN ROAD WEST PARK PARK PARK PARK PARK PARK PARK PARK PARK PARK PARK PARK PARK PARK PARK PARK PARK PARK PARK PARK PARK PARK PARK PARK PARK PARK PARK PARK PARK PARK PARK CLOSE
ROMAN ROAD WEST PARK PARK PARK PARK PARK PARK PARK PARK PARK PARK PARK PARK PARK PARK PARK PARK PARK PARK PARK PARK PARK PARK PARK PARK PARK PARK PARK PARK PARK PARK PARK DRIVE
ROMAN ROAD WEST PARK PARK PARK PARK PARK PARK PARK PARK PARK PARK PARK PARK PARK PARK PARK PARK PARK PARK PARK PARK PARK PARK PARK PARK PARK PARK PARK PARK PARK PARK PARK WAY
ROMAN ROAD WEST PARK PARK PARK PARK PARK PARK PARK PARK PARK PARK PARK PARK PARK PARK PARK PARK PARK PARK PARK PARK PARK PARK PARK PARK PARK PARK PARK PARK PARK PARK PARK CRESCENT
ROMAN ROAD WEST PARK PARK PARK PARK PARK PARK PARK PARK PARK PARK PARK PARK PARK PARK PARK PARK PARK PARK PARK PARK PARK PARK PARK PARK PARK PARK PARK PARK PARK PARK PARK GARDENS
ROMAN ROAD WEST PARK PARK PARK PARK PARK PARK PARK PARK PARK PARK PARK PARK PARK PARK PARK PARK PARK PARK PARK PARK PARK PARK PARK PARK PARK PARK PARK PARK PARK PARK PARK PARK
ROMAN ROAD WEST PARK PARK PARK PARK PARK PARK PARK PARK PARK PARK PARK PARK PARK PARK PARK PARK PARK PARK PARK PARK PARK PARK PARK PARK PARK PARK PARK PARK PARK PARK PARK PARK CLOSE
ROMAN ROAD WEST PARK PARK PARK PARK PARK PARK PARK PARK PARK PARK PARK PARK PARK PARK PARK PARK PARK PARK PARK PARK PARK PARK PARK PARK PARK PARK PARK PARK PARK PARK PARK PARK DRIVE
ROMAN ROAD WEST PARK PARK PARK PARK PARK PARK PARK PARK PARK PARK PARK PARK PARK PARK PARK PARK PARK PARK PARK PARK PARK PARK PARK PARK PARK PARK PARK PARK PARK PARK PARK PARK WAY
ROMAN ROAD WEST PARK PARK PARK PARK PARK PARK PARK PARK PARK PARK PARK PARK PARK PARK PARK PARK PARK PARK PARK PARK PARK PARK PARK PARK PARK PARK PARK PARK PARK PARK PARK PARK CRESCENT
ROMAN ROAD WEST PARK

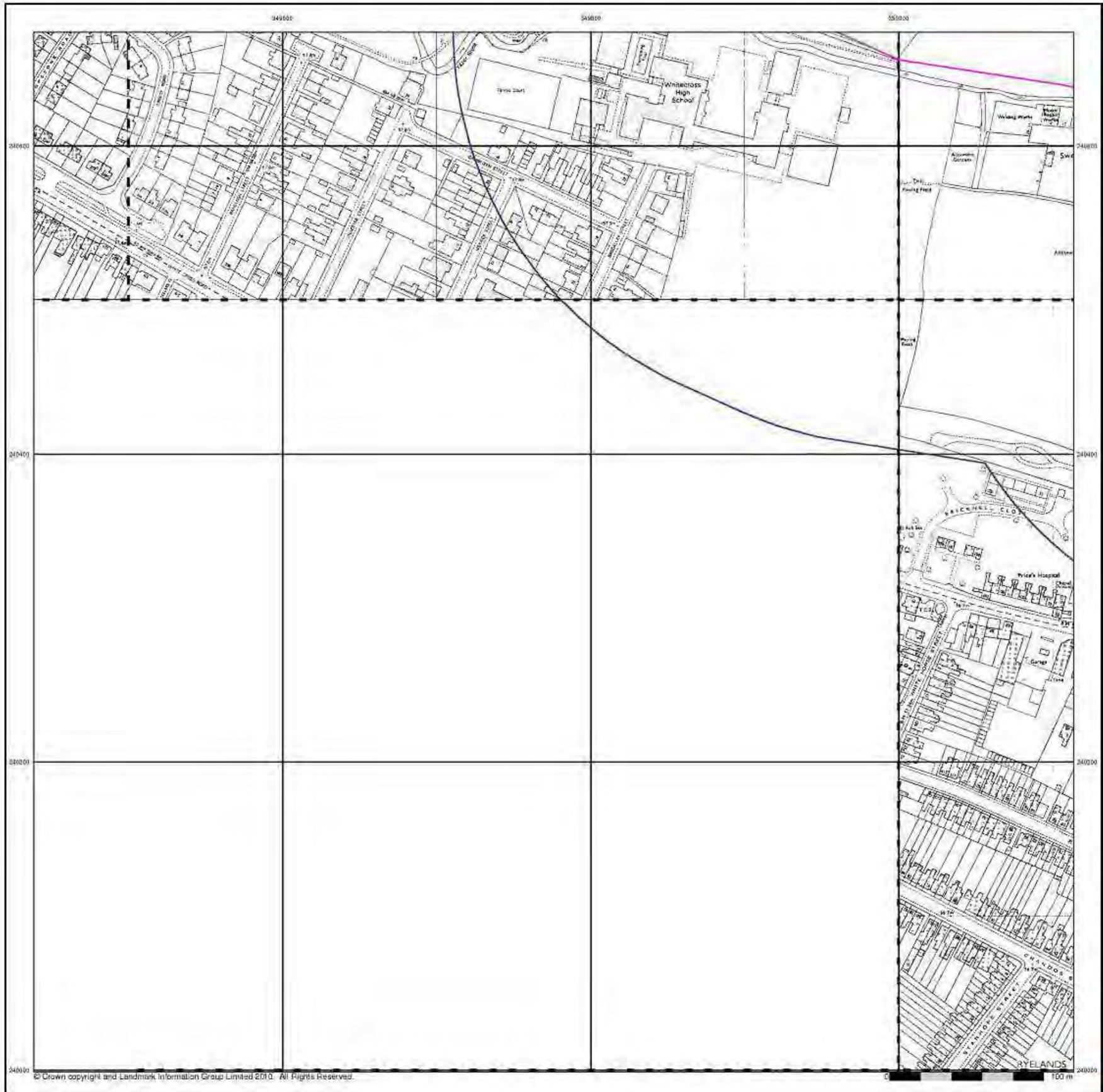
Whitecross High School
Tennis Court
Bowling Green
Allotments
Sub Sta
Def Housing Flood
Racecourse
Recreation Ground
Pitch
Bowling Green
Pavilion
Tennis Courts
Sch
Bowling Green
Pavilion
Bowling Green
Pavilion
Tennis Courts
Sch
Bowling Green
Pavilion
Tennis Courts
Sch
Bowling Green
Pavilion
Tennis Courts
Sch

Whitecross Secondary Boys' School
Playing Field
WHITE CROSS ROAD
HEREFORD
ST MARTINS AVENUE
HOLMER ROAD
ST MARTINS STREET
ST MARTINS GARDENS
ST MARTINS AVENUE

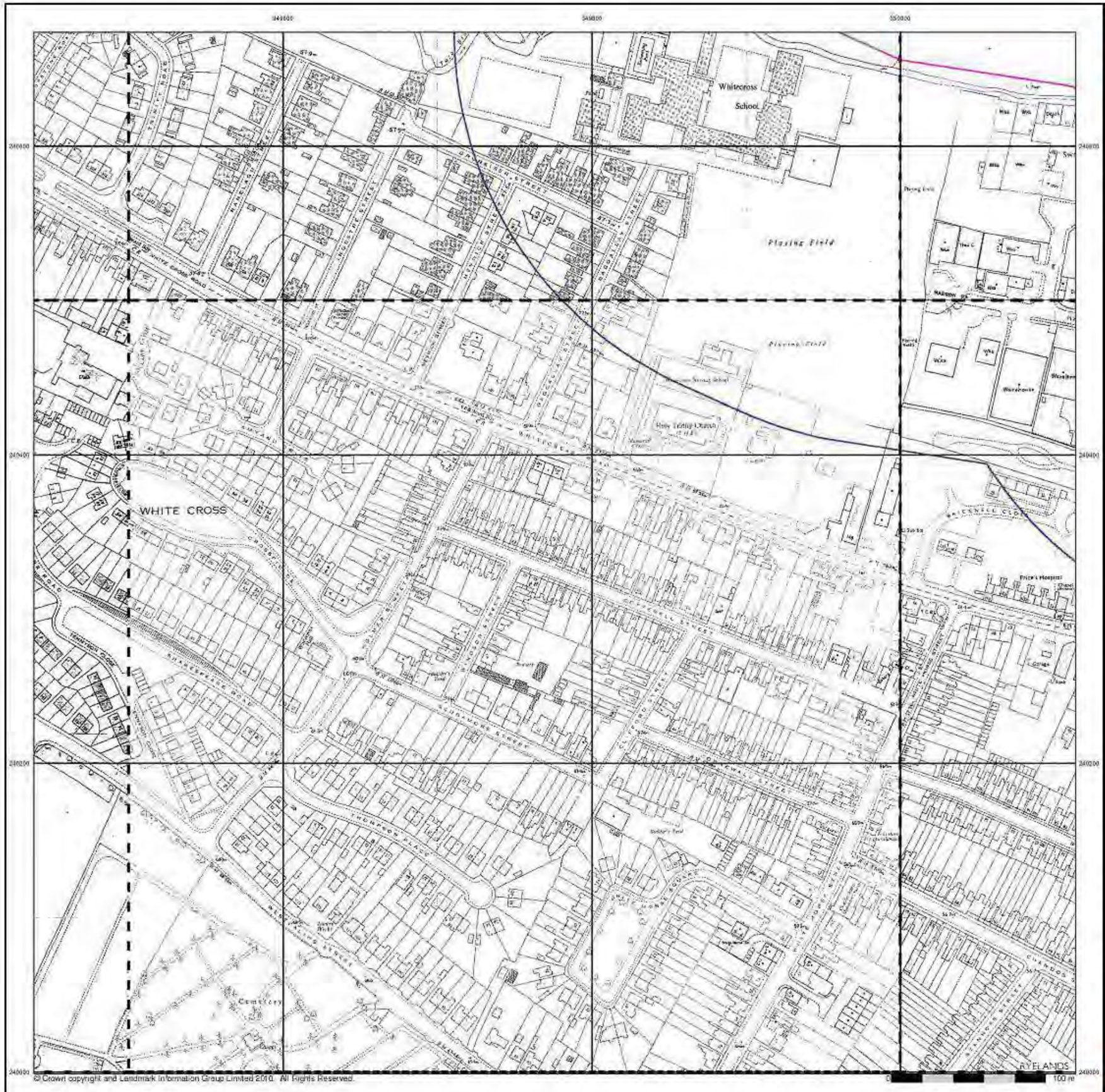

© Crown copyright and Landmark Information Group Limited 2010. All Rights Reserved.

Envirocheck®

Additional SIMs

Published 1977 - 1990

Source map scale - 1:1,250

The SIM cards (Ordnance Surveys ' Survey of Information on Microfilm') are further, minor editions of mapping which were produced and published in between the main editions as an area was updated. They date from 1947 to 1994, and contain detailed information on buildings, roads and land-use. These maps were produced at both 1:2,500 and 1:1,250 scales.

Map Name(s) and Date(s)



Historical Map - Segment A6

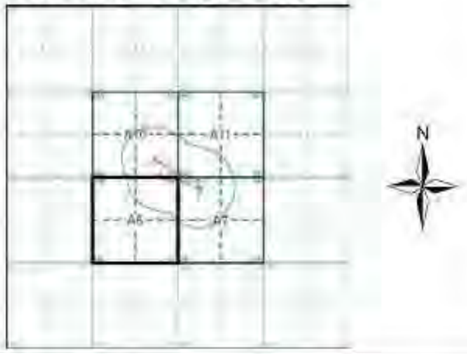

Order Details

Order Number:	30731102_1_1
Customer Ref:	CO00378090
National Grid Reference:	350110, 240680
Slice:	A
Site Area (Ha):	2.38
Search Buffer (m):	250

Site Details

Herefordshire District Council, The Cider Mills, Plough Lane, HEREFORD, HR4 0LE

Landmark
Tel: 0844 844 9952
Fax: 0844 844 9951
Web: www.envirocheck.co.uk

© Crown copyright and Landmark Information Group Limited 2010. All Rights Reserved.

Envirocheck®

Additional SIMs

Published 1982 - 1989

Source map scale - 1:1,250

The SIM cards (Ordnance Survey's 'Survey of Information on Microfilm') are further, minor editions of mapping which were produced and published in between the main editions as an area was updated. They date from 1947 to 1994, and contain detailed information on buildings, roads and land-use. These maps were produced at both 1:2,500 and 1:1,250 scales.

Map Name(s) and Date(s)

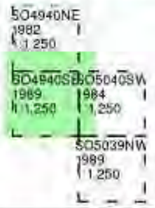

Historical Map - Segment A6

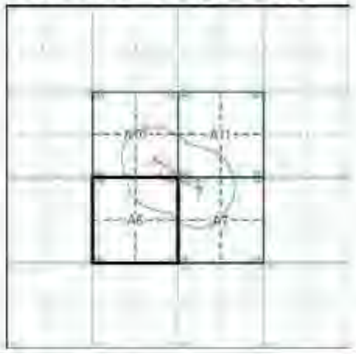

Order Details

Order Number:	30731102_1_1
Customer Ref:	CO00378090
National Grid Reference:	350110, 240680
Slice:	A
Site Area (Ha):	2.38
Search Buffer (m):	250

Site Details

Herefordshire District Council, The Cider Mills, Plough Lane, HEREFORD, HR4 0LE

Landmark
Tel: 0844 844 9952
Fax: 0844 844 9951
Web: www.envirocheck.co.uk

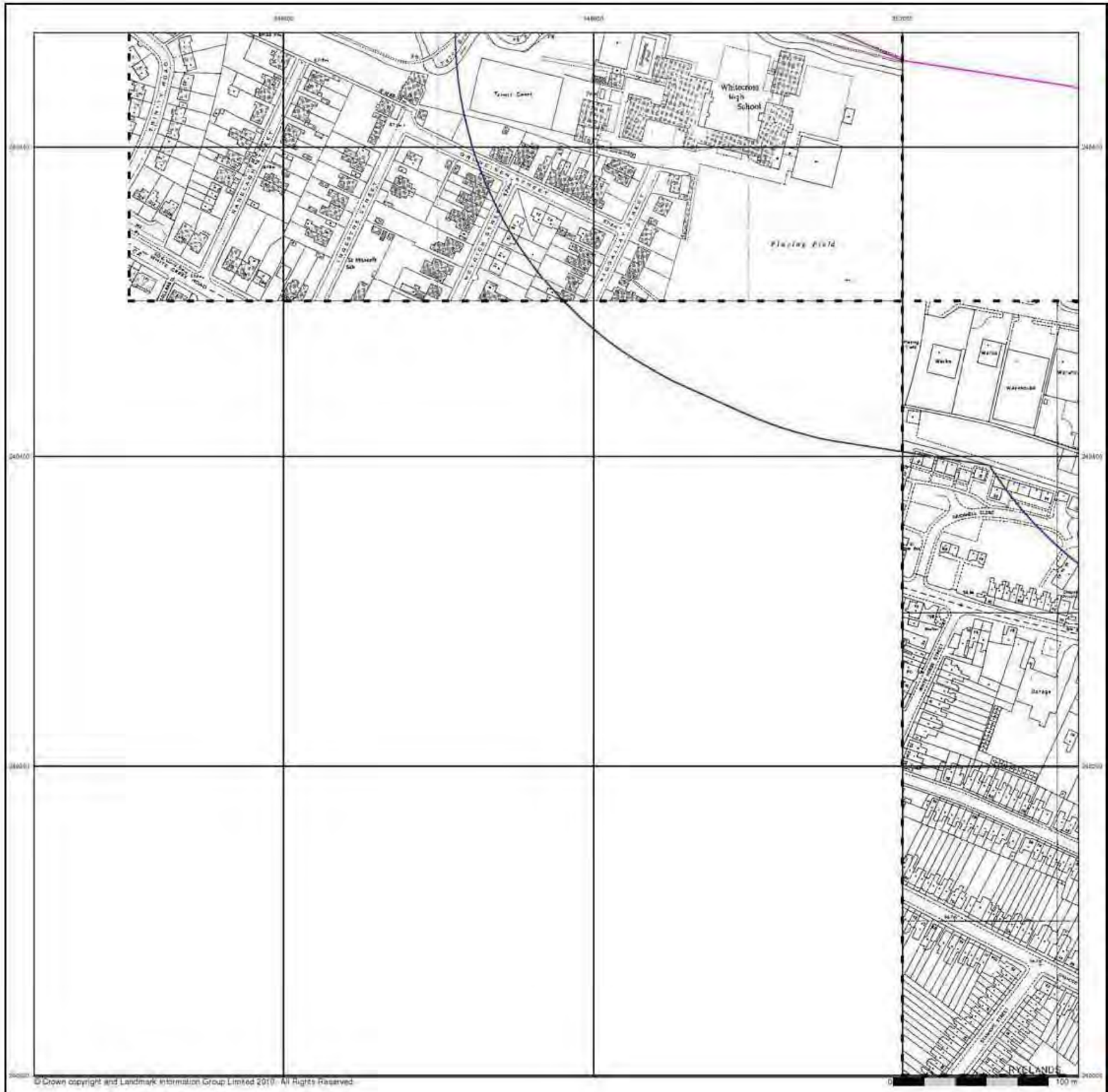

© Crown copyright and Landmark Information Group Limited 2010. All Rights Reserved

Envirocheck®

Additional SIMs

Published 1984 - 1990

Source map scale - 1:1,250

The SIM cards (Ordnance Survey's 'Survey of Information on Microfilm') are further, minor editions of mapping which were produced and published in between the main editions as an area was updated. They date from 1947 to 1994, and contain detailed information on buildings, roads and land-use. These maps were produced at both 1:2,500 and 1:1,250 scales.

Map Name(s) and Date(s)

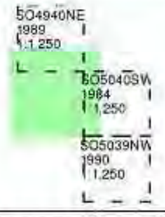

Historical Map - Segment A6

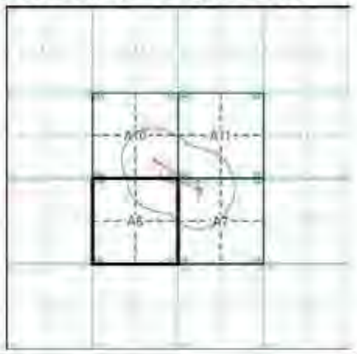

Order Details

Order Number:	30731102_1_1
Customer Ref:	CO00378090
National Grid Reference:	350110, 240680
Slice:	A
Site Area (Ha):	2.38
Search Buffer (m):	250

Site Details

Herefordshire District Council, The Cider Mills, Plough Lane, HEREFORD, HR4 0LE

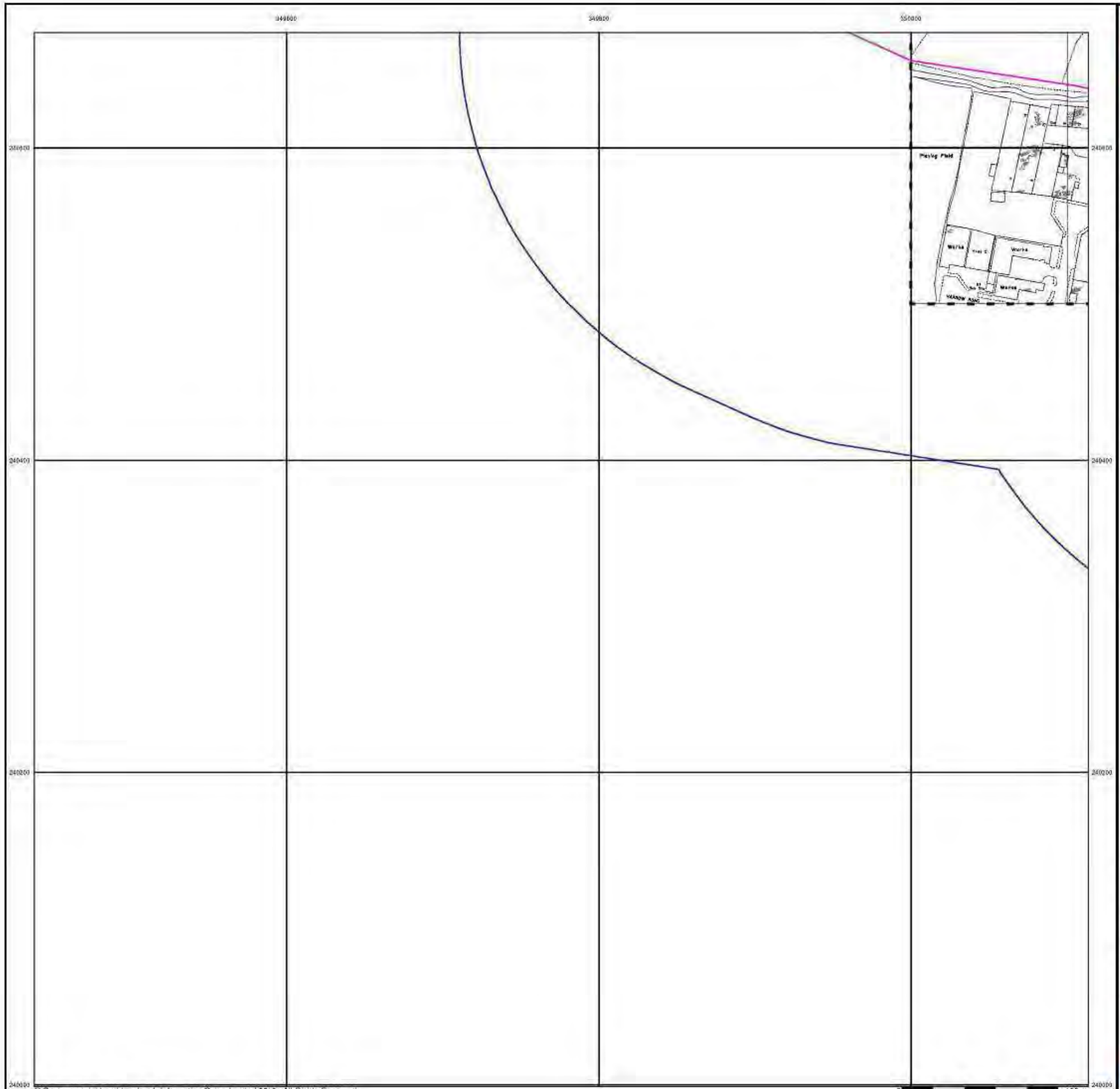

© Crown copyright and Landmark Information Group Limited 2010. All Rights Reserved.

Envirocheck®

Ordnance Survey Plan

Published 1987

Source map scale - 1:1,250

The historical maps shown were reproduced from maps predominantly held at the scale adopted for England, Wales and Scotland in the 1840's. In 1854 the 1:2,500 scale was adopted for mapping urban areas and by 1896 it covered the whole of what were considered to be the cultivated parts of Great Britain. The published date given below is often some years later than the surveyed date. Before 1938, all OS maps were based on the Cassini Projection, with independent surveys of a single county or group of counties, giving rise to significant inaccuracies in outlying areas.

Map Name(s) and Date(s)



Historical Map - Segment A6

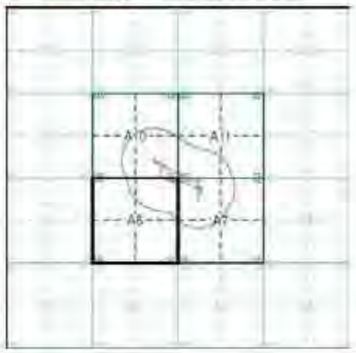

Order Details

Order Number:	30731102_1_1
Customer Ref:	CO00378090
National Grid Reference:	350110, 240680
Slice:	A
Site Area (Ha):	2.38
Search Buffer (m):	250

Site Details

Herefordshire District Council, The Cider Mills, Plough Lane, HEREFORD, HR4 0LE

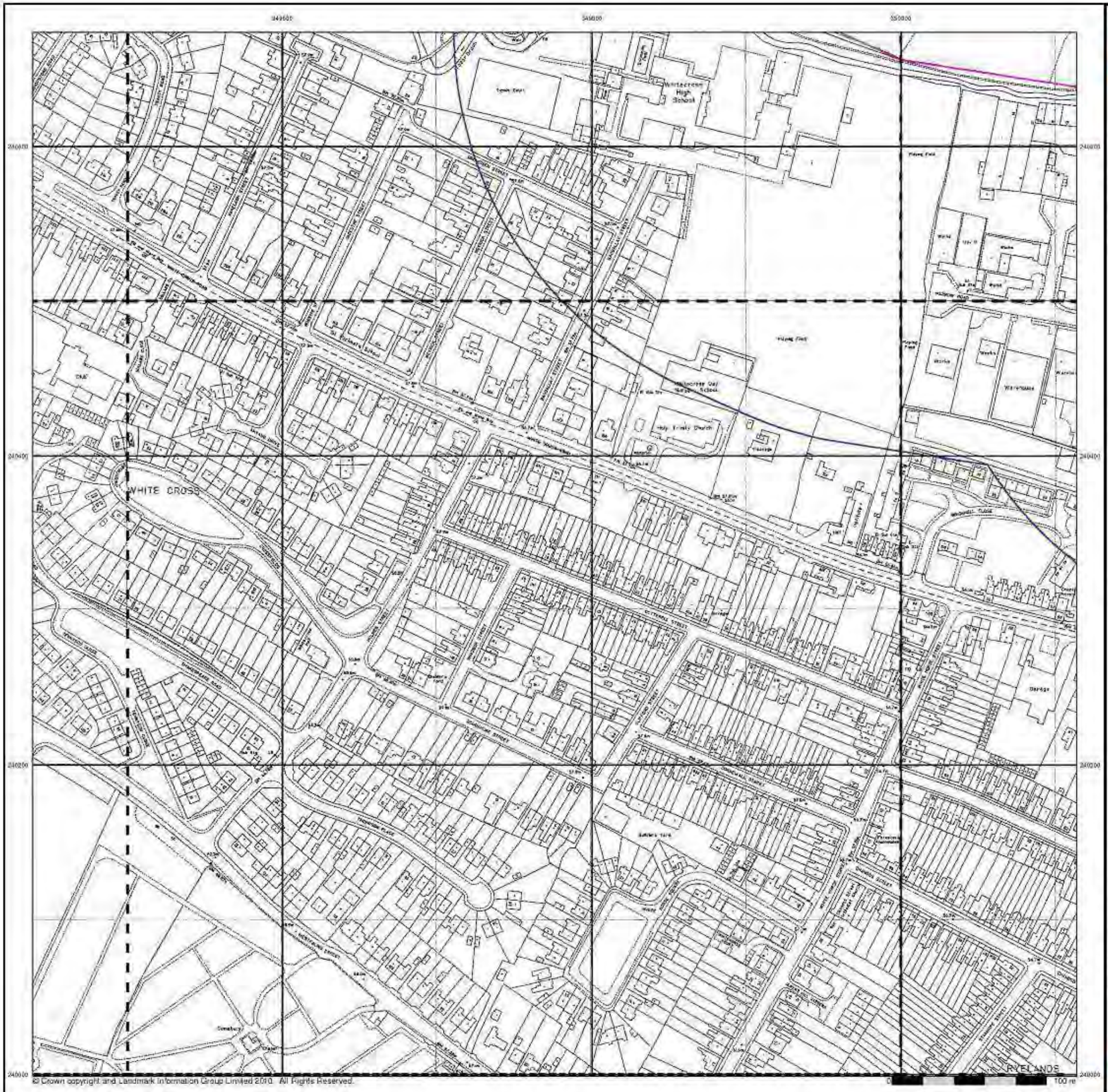

© Crown copyright and Landmark Information Group Limited 2010. All Rights Reserved.

Envirocheck®

Large-Scale National Grid Data

Published 1993

Source map scale - 1:1,250

'Large Scale National Grid Data' superseded SIM cards (Ordnance Survey's 'Survey of Information on Microfilm') in 1992, and continued to be produced until 1999. These maps were the fore-runners of digital mapping and so provide detailed information on houses and roads, but tend to show less topographic features such as vegetation. These maps were produced at both 1:2,500 and 1:1,250 scales.

Map Name(s) and Date(s)

Historical Map - Segment A6

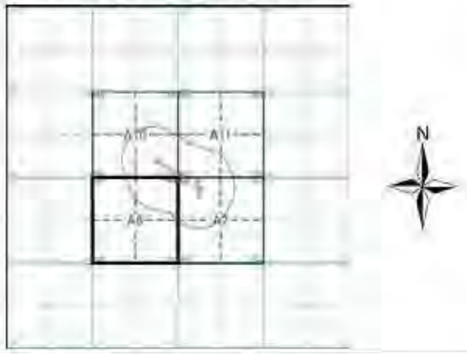

Order Details

Order Number:	30731102_1_1
Customer Ref:	CO00378090
National Grid Reference:	350110, 240680
Slice:	A
Site Area (Ha):	2.38
Search Buffer (m):	250

Site Details

Herefordshire District Council, The Cider Mills, Plough Lane, HEREFORD, HR4 0LE

Landmark
Tel: 0844 844 9952
Fax: 0844 844 9951
Web: www.envirocheck.co.uk

© Crown copyright and Landmark Information Group Limited 2010. All Rights Reserved.

Envirocheck®

Large-Scale National Grid Data

Published 1994 - 1996

Source map scale - 1:1,250

'Large Scale National Grid Data' superseded SIM cards (Ordnance Survey's 'Survey of Information on Microfilm') in 1992, and continued to be produced until 1999. These maps were the fore-runners of digital mapping and so provide detailed information on houses and roads, but tend to show less topographic features such as vegetation. These maps were produced at both 1:2,500 and 1:1,250 scales.

Map Name(s) and Date(s)

SO4940NE 1996 1:1,250
SO5040NW 1994 1:1,250
SO5040SW 1994 1:1,250

Historical Map - Segment A6

A10 A11 A6 A7 N

Order Details

Order Number:	30731102_1_1
Customer Ref:	CO00378090
National Grid Reference:	350110, 240680
Slice:	A
Site Area (Ha):	2.38
Search Buffer (m):	250

Site Details

Herefordshire District Council, The Cider Mills, Plough Lane, HEREFORD, HR4 0LE

Landmark
Tel: 0844 844 9952
Fax: 0844 844 9951
Web: www.envirocheck.co.uk

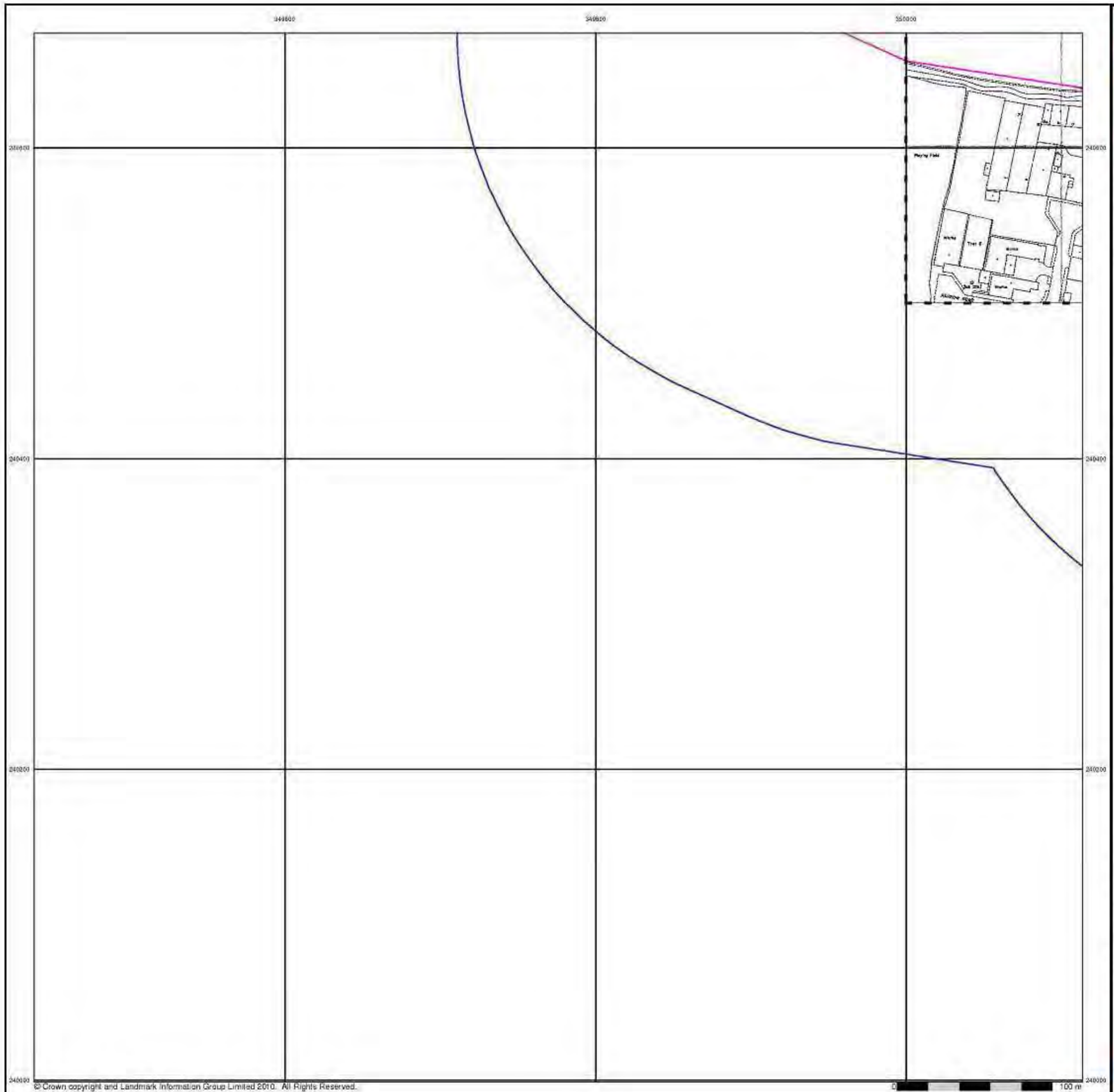

© Crown copyright and Landmark Information Group Limited 2010. All Rights Reserved.

Envirocheck®

Large-Scale National Grid Data

Published 1996

Source map scale - 1:1,250

'Large Scale National Grid Data' superseded SIM cards (Ordnance Survey's 'Survey of Information on Microfilm') in 1992, and continued to be produced until 1999. These maps were the fore-runners of digital mapping and so provide detailed information on houses and roads, but tend to show less topographic features such as vegetation. These maps were produced at both 1:2,500 and 1:1,250 scales.

Map Name(s) and Date(s)

Historical Map - Segment A6

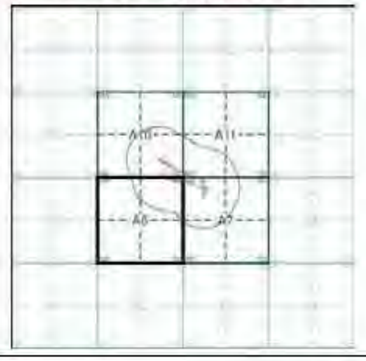

Order Details

Order Number:	30731102_1_1
Customer Ref:	CO00378090
National Grid Reference:	350110, 240680
Slice:	A
Site Area (Ha):	2.38
Search Buffer (m):	250

Site Details

Herefordshire District Council, The Cider Mills, Plough Lane, HEREFORD, HR4 0LE

Landmark
Tel: 0844 844 9952
Fax: 0844 844 9951
Web: www.envirocheck.co.uk

Historical Mapping Legends

Ordnance Survey County Series and Ordnance Survey Plan 1:2,500

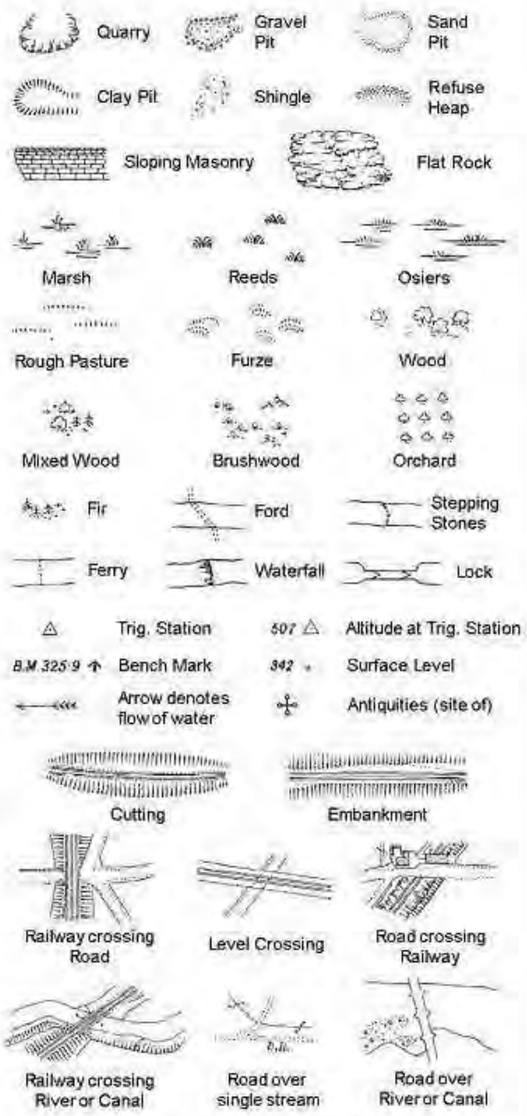

B.P B.S	Boundary Post or Stone	P.C.B	Police Call Box
B.R.	Bridle Road	P	Pump
E.P	Electricity Pylon	S.P	Signal Post
F.B.	Foot Bridge	Sl.	Sluice
F.P.	Foot Path	Sp.	Spring
G.P	Guide Post or Board	T.C.B	Telephone Call Box
M.S	Mile Stone	Tr.	Trough
M.P M.R	Mooring Post or Ring	W	Well

Ordnance Survey Plan, Additional SIMs and Supply of Unpublished Survey Information 1:2,500 and 1:1,250

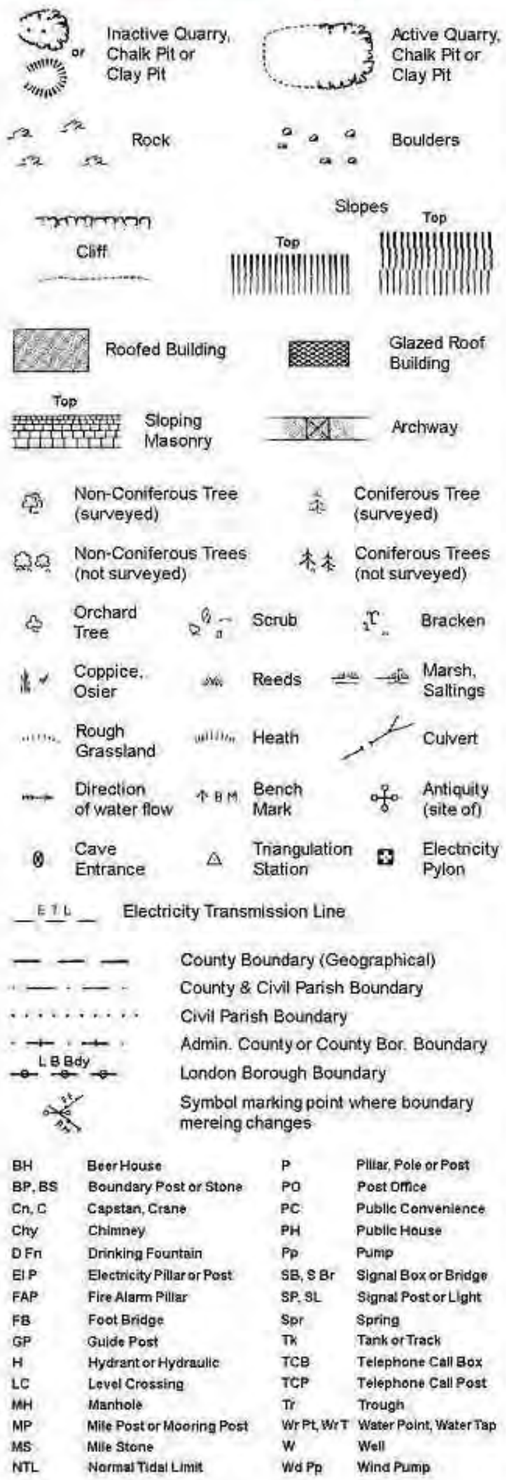

BH	Beer House	P	Pillar, Pole or Post
BP, BS	Boundary Post or Stone	PO	Post Office
Cn, C	Capstan, Crane	PC	Public Convenience
Chy	Chimney	PH	Public House
D Fn	Drinking Fountain	Pp	Pump
El P	Electricity Pillar or Post	SB, S Br	Signal Box or Bridge
FAP	Fire Alarm Pillar	SP, SL	Signal Post or Light
FB	Foot Bridge	Spr	Spring
GP	Guide Post	Tk	Tank or Track
H	Hydrant or Hydraulic	TCB	Telephone Call Box
LC	Level Crossing	TCP	Telephone Call Post
MH	Manhole	Tr	Trough
MP	Mile Post or Mooring Post	Wr Pt, Wr T	Water Point, Water Tap
MS	Mile Stone	W	Well
NTL	Normal Tidal Limit	Wd Pp	Wind Pump

Large-Scale National Grid Data 1:2,500 and 1:1,250

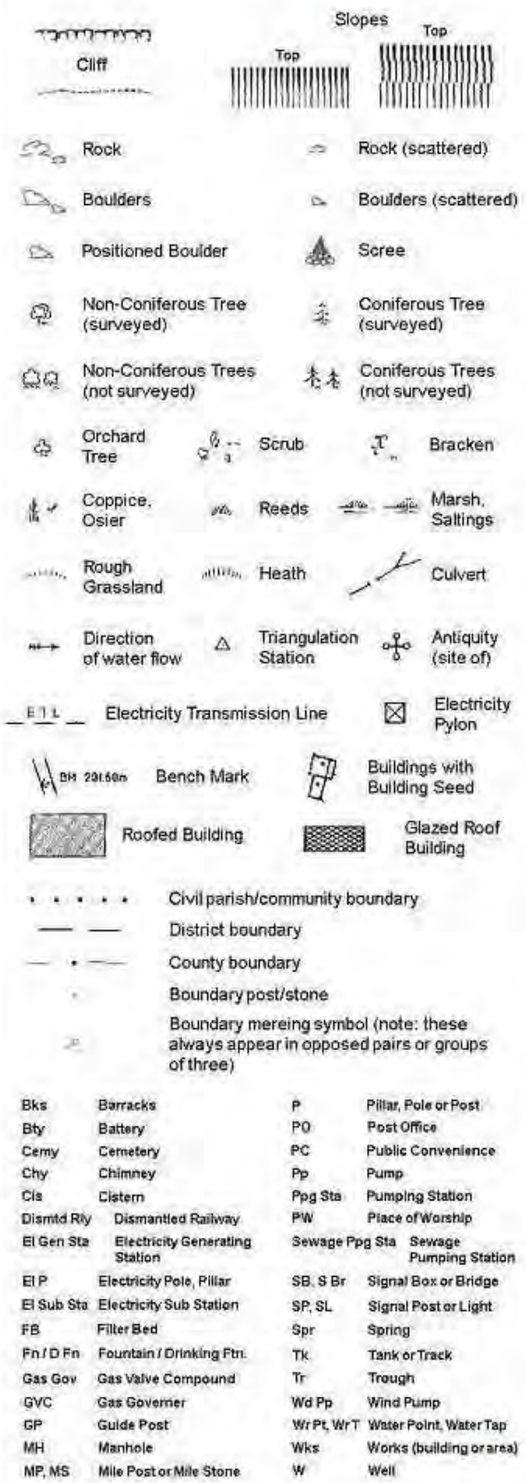

Bks	Barracks	P	Pillar, Pole or Post
Bty	Battery	PO	Post Office
Cemy	Cemetery	PC	Public Convenience
Chy	Chimney	Pp	Pump
Cis	Cistern	Ppg Sta	Pumping Station
Dismtd Rly	Dismantled Railway	PW	Place of Worship
El Gen Sta	Electricity Generating Station	Sewage Ppg Sta	Sewage Pumping Station
El P	Electricity Pole, Pillar	SB, S Br	Signal Box or Bridge
El Sub Sta	Electricity Sub Station	SP, SL	Signal Post or Light
FB	Filter Bed	Spr	Spring
Fn / D Fn	Fountain / Drinking Ftn.	Tk	Tank or Track
Gas Gov	Gas Valve Compound	Tr	Trough
GVC	Gas Governer	Wd Pp	Wind Pump
GP	Guide Post	Wr Pt, Wr T	Water Point, Water Tap
MH	Manhole	Wks	Works (building or area)
MP, MS	Mile Post or Mile Stone	W	Well

Envirocheck®

Historical Mapping & Photography included:

Mapping Type	Scale	Date	Pg
Herefordshire	1:2,500	1888	2
Herefordshire	1:2,500	1904	3
Herefordshire	1:2,500	1929	4
Herefordshire	1:2,500	1937	5
Ordnance Survey Plan	1:1,250	1966	6
Ordnance Survey Plan	1:2,500	1967	7
Ordnance Survey Plan	1:1,250	1970 - 1974	8
Additional SIMs	1:1,250	1977 - 1984	9
Additional SIMs	1:1,250	1984 - 1990	10
Additional SIMs	1:1,250	1984 - 1990	11
Ordnance Survey Plan	1:1,250	1987 - 1992	12
Large-Scale National Grid Data	1:1,250	1993	13
Large-Scale National Grid Data	1:1,250	1994 - 1995	14
Large-Scale National Grid Data	1:1,250	1996	15

Historical Map - Segment A7

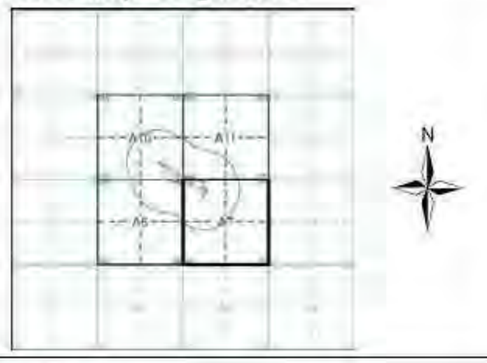

Order Details

Order Number: 30731102_1_1
Customer Ref: CO00378090
National Grid Reference: 350110, 240680
Slice: A
Site Area (Ha): 2.38
Search Buffer (m): 250

Site Details

Herefordshire District Council, The Cider Mills, Plough Lane, HEREFORD, HR4 0LE

Landmark

Tel: 0844 844 9952
Fax: 0844 844 9951
Web: www.envirocheck.co.uk

Canonmoor Farm
Canon Moor
Old Gravel Pit
Old Gravel Pit
Goods Shed
Cattle Pens
Foot Bridge
Cattle Pens
MOORFIELDS
Richmond Place
Shaftesbury Villa
Grave Yard
Moorfields
Barton Station
Old Gravel Pit
Lawn Tennis Ground
B.M.181·5
B.M.182·8
B.M.183·1
B.M.183·3
B.M.184·0
B.M.185·1
B.M.185·9
B.M.186·5
B.M.186·6
B.M.186·1
B.M.179·8
B.M.185·7
B.M.187·2
B.M.186·4
B.M.182·3
B.M.188·5
B.M.186·0
B.M.161·1
B.M.186
B.M.185
166 1·852
167 ·953
68 ·995
177 1·294
176 2·637
170 ·560
171 ·381
108 2·860
106 5·589
105 ·004
107 3·241
101 2·702
102
109 ·564
172 2·608
173 ·020
174 1·100
175 ·357
277 8·220
279 ·179
111 6·220
112 5·302
114 4·365
117 3·914
118 1·763
Def.
S.P.
F.P.
3 F.R.B.
Sch.
Ch.
Ref.
Mem. Gt.
Tennis Ct.
Bowling Green
Bus Stop
Tel. Box
Telephone
Pillar Box
Gas Governor
Sub Sta.
Tank
Pond
Chapel
Cemetery
Allotments
Recreation Ground
Sewage Works
Refuse Tip
Quarry
Pit
Boundary Stone
Milestone
Fingerpost
Direction of Flow
Level Crossing
Footbridge
Tunnel
Cutting
Embankment
Rock
Scrub
Orchard
Coniferous Trees
Deciduous Trees
Mixed Trees
Non-Coniferous Trees
Multi-Stemmed Trees
Shrubs
Hedge
Wall
Fence
Fence Types
Building
Glasshouse
Pylon
Electricity Transmission Line
Electricity Transmission Line (Underground)
Aerial Cable
Overhead Telephone Line
Telephone Line (Underground)
Pipeline
Pipeline (Underground)
Pipeline (Supported)
Pipeline (Unspecified)
Public Right of Way
Path
Road Under Construction
Road Unfenced
Road Under Construction (Unfenced)
Road Under Construction (Fenced)
Road Fenced
Road Fenced (Narrow)
Road Fenced (Minor)
Road Fenced (Major)
Road Fenced (Dual Carriageway)
Road Fenced (Motorway)
Road Fenced (Slip Road)
Road Fenced (Roundabout)
Road Fenced (Junction)
Road Fenced (Service Area)
Road Fenced (Toll)
Road Fenced (Tunnel)
Road Fenced (Bridge)
Road Fenced (Ford)
Road Fenced (Level Crossing)
Road Fenced (Footbridge)
Road Fenced (Cutting)
Road Fenced (Embankment)
Road Fenced (Rock)
Road Fenced (Scrub)
Road Fenced (Orchard)
Road Fenced (Coniferous Trees)
Road Fenced (Deciduous Trees)
Road Fenced (Mixed Trees)
Road Fenced (Non-Coniferous Trees)
Road Fenced (Multi-Stemmed Trees)
Road Fenced (Shrubs)
Road Fenced (Hedge)
Road Fenced (Wall)
Road Fenced (Fence)
Road Fenced (Fence Types)
Road Fenced (Building)
Road Fenced (Glasshouse)
Road Fenced (Pylon)
Road Fenced (Electricity Transmission Line)
Road Fenced (Electricity Transmission Line (Underground))
Road Fenced (Aerial Cable)
Road Fenced (Overhead Telephone Line)
Road Fenced (Telephone Line (Underground))
Road Fenced (Pipeline)
Road Fenced (Pipeline (Underground))
Road Fenced (Pipeline (Supported))
Road Fenced (Pipeline (Unspecified))
Road Fenced (Public Right of Way)
Road Fenced (Path)
Road Fenced (Road Under Construction)
Road Fenced (Road Unfenced)
Road Fenced (Road Under Construction (Unfenced))
Road Fenced (Road Under Construction (Fenced))
Road Fenced (Road Fenced)
Road Fenced (Road Fenced (Narrow))
Road Fenced (Road Fenced (Minor))
Road Fenced (Road Fenced (Major))
Road Fenced (Road Fenced (Dual Carriageway))
Road Fenced (Road Fenced (Motorway))
Road Fenced (Road Fenced (Slip Road))
Road Fenced (Road Fenced (Roundabout))
Road Fenced (Road Fenced (Junction))
Road Fenced (Road Fenced (Service Area))
Road Fenced (Road Fenced (Toll))
Road Fenced (Road Fenced (Tunnel))
Road Fenced (Road Fenced (Bridge))
Road Fenced (Road Fenced (Ford))
Road Fenced (Road Fenced (Level Crossing))
Road Fenced (Road Fenced (Footbridge))
Road Fenced (Road Fenced (Cutting))
Road Fenced (Road Fenced (Embankment))
Road Fenced (Road Fenced (Rock))
Road Fenced (Road Fenced (Scrub))
Road Fenced (Road Fenced (Orchard))
Road Fenced (Road Fenced (Coniferous Trees))
Road Fenced (Road Fenced (Deciduous Trees))
Road Fenced (Road Fenced (Mixed Trees))
Road Fenced (Road Fenced (Non-Coniferous Trees))
Road Fenced (Road Fenced (Multi-Stemmed Trees))
Road Fenced (Road Fenced (Shrubs))
Road Fenced (Road Fenced (Hedge))
Road Fenced (Road Fenced (Wall))
Road Fenced (Road Fenced (Fence))
Road Fenced (Road Fenced (Fence Types))
Road Fenced (Road Fenced (Building))
Road Fenced (Road Fenced (Glasshouse))
Road Fenced (Road Fenced (Pylon))
Road Fenced (Road Fenced (Electricity Transmission Line))
Road Fenced (Road Fenced (Electricity Transmission Line (Underground)))
Road Fenced (Road Fenced (Aerial Cable))
Road Fenced (Road Fenced (Overhead Telephone Line))
Road Fenced (Road Fenced (Telephone Line (Underground)))
Road Fenced (Road Fenced (Pipeline))
Road Fenced (Road Fenced (Pipeline (Underground)))
Road Fenced (Road Fenced (Pipeline (Supported)))
Road Fenced (Road Fenced (Pipeline (Unspecified)))
Road Fenced (Road Fenced (Public Right of Way))
Road Fenced (Road Fenced (Path))
Road Fenced (Road Fenced (Road Under Construction))
Road Fenced (Road Fenced (Road Unfenced))
Road Fenced (Road Fenced (Road Under Construction (Unfenced)))
Road Fenced (Road Fenced (Road Under Construction (Fenced)))
Road Fenced (Road Fenced (Road Fenced))
Road Fenced (Road Fenced (Road Fenced (Narrow)))
Road Fenced (Road Fenced (Road Fenced (Minor)))
Road Fenced (Road Fenced (Road Fenced (Major)))
Road Fenced (Road Fenced (Road Fenced (Dual Carriageway)))
Road Fenced (Road Fenced (Road Fenced (Motorway)))
Road Fenced (Road Fenced (Road Fenced (Slip Road)))
Road Fenced (Road Fenced (Road Fenced (Roundabout)))
Road Fenced (Road Fenced (Road Fenced (Junction)))
Road Fenced (Road Fenced (Road Fenced (Service Area)))
Road Fenced (Road Fenced (Road Fenced (Toll)))
Road Fenced (Road Fenced (Road Fenced (Tunnel)))
Road Fenced (Road Fenced (Road Fenced (Bridge)))
Road Fenced (Road Fenced (Road Fenced (Ford)))
Road Fenced (Road Fenced (Road Fenced (Level Crossing)))
Road Fenced (Road Fenced (Road Fenced (Footbridge)))
Road Fenced (Road Fenced (Road Fenced (Cutting)))
Road Fenced (Road Fenced (Road Fenced (Embankment)))
Road Fenced (Road Fenced (Road Fenced (Rock)))
Road Fenced (Road Fenced (Road Fenced (Scrub)))
Road Fenced (Road Fenced (Road Fenced (Orchard)))
Road Fenced (Road Fenced (Road Fenced (Coniferous Trees)))
Road Fenced (Road Fenced (Road Fenced (Deciduous Trees)))
Road Fenced (Road Fenced (Road Fenced (Mixed Trees)))
Road Fenced (Road Fenced (Road Fenced (Non-Coniferous Trees)))
Road Fenced (Road Fenced (Road Fenced (Multi-Stemmed Trees)))
Road Fenced (Road Fenced (Road Fenced (Shrubs)))
Road Fenced (Road Fenced (Road Fenced (Hedge)))
Road Fenced (Road Fenced (Road Fenced (Wall)))
Road Fenced (Road Fenced (Road Fenced (Fence)))
Road Fenced (Road Fenced (Road Fenced (Fence Types)))
Road Fenced (Road Fenced (Road Fenced (Building)))
Road Fenced (Road Fenced (Road Fenced (Glasshouse)))
Road Fenced (Road Fenced (Road Fenced (Pylon)))
Road Fenced (Road Fenced (Road Fenced (Electricity Transmission Line)))
Road Fenced (Road Fenced (Road Fenced (Electricity Transmission Line (Underground))))
Road Fenced (Road Fenced (Road Fenced (Aerial Cable)))
Road Fenced (Road Fenced (Road Fenced (Overhead Telephone Line)))
Road Fenced (Road Fenced (Road Fenced (Telephone Line (Underground))))
Road Fenced (Road Fenced (Road Fenced (Pipeline)))
Road Fenced (Road Fenced (Road Fenced (Pipeline (Underground))))
Road Fenced (Road Fenced (Road Fenced (Pipeline (Supported))))
Road Fenced (Road Fenced (Road Fenced (Pipeline (Unspecified))))
Road Fenced (Road Fenced (Road Fenced (Public Right of Way)))
Road Fenced (Road Fenced (Road Fenced (Path)))
Road Fenced (Road Fenced (Road Fenced (Road Under Construction)))
Road Fenced (Road Fenced (Road Fenced (Road Unfenced)))
Road Fenced (Road Fenced (Road Fenced (Road Under Construction (Unfenced))))
Road Fenced (Road Fenced (Road Fenced (Road Under Construction (Fenced))))
Road Fenced (Road Fenced (Road Fenced (Road Fenced)))
Road Fenced (Road Fenced (Road Fenced (Road Fenced (Narrow))))
Road Fenced (Road Fenced (Road Fenced (Road Fenced (Minor))))
Road Fenced (Road Fenced (Road Fenced (Road Fenced (Major))))
Road Fenced (Road Fenced (Road Fenced (Road Fenced (Dual Carriageway))))
Road Fenced (Road Fenced (Road Fenced (Road Fenced (Motorway))))
Road Fenced (Road Fenced (Road Fenced (Road Fenced (Slip Road))))
Road Fenced (Road Fenced (Road Fenced (Road Fenced (Roundabout))))
Road Fenced (Road Fenced (Road Fenced (Road Fenced (Junction))))
Road Fenced (Road Fenced (Road Fenced (Road Fenced (Service Area))))
Road Fenced (Road Fenced (Road Fenced (Road Fenced (Toll))))
Road Fenced (Road Fenced (Road Fenced (Road Fenced (Tunnel))))
Road Fenced (Road Fenced (Road Fenced (Road Fenced (Bridge))))
Road Fenced (Road Fenced (Road Fenced (Road Fenced (Ford))))
Road Fenced (Road Fenced (Road Fenced (Road Fenced (Level Crossing))))
Road Fenced (Road Fenced (Road Fenced (Road Fenced (Footbridge))))
Road Fenced (Road Fenced (Road Fenced (Road Fenced (Cutting))))
Road Fenced (Road Fenced (Road Fenced (Road Fenced (Embankment))))
Road Fenced (Road Fenced (Road Fenced (Road Fenced (Rock))))
Road Fenced (Road Fenced (Road Fenced (Road Fenced (Scrub))))
Road Fenced (Road Fenced (Road Fenced (Road Fenced (Orchard))))
Road Fenced (Road Fenced (Road Fenced (Road Fenced (Coniferous Trees))))
Road Fenced (Road Fenced (Road Fenced (Road Fenced (Deciduous Trees))))
Road Fenced (Road Fenced (Road Fenced (Road Fenced (Mixed Trees))))
Road Fenced (Road Fenced (Road Fenced (Road Fenced (Non-Coniferous Trees))))
Road Fenced (Road Fenced (Road Fenced (Road Fenced (Multi-Stemmed Trees))))
Road Fenced (Road Fenced (Road Fenced (Road Fenced (Shrubs))))
Road Fenced (Road Fenced (Road Fenced (Road Fenced (Hedge))))
Road Fenced (Road Fenced (Road Fenced (Road Fenced (Wall))))
Road Fenced (Road Fenced (Road Fenced (Road Fenced (Fence))))
Road Fenced (Road Fenced (Road Fenced (Road Fenced (Fence Types))))
Road Fenced (Road Fenced (Road Fenced (Road Fenced (Building))))
Road Fenced (Road Fenced (Road Fenced (Road Fenced (Glasshouse))))
Road Fenced (Road Fenced (Road Fenced (Road Fenced (Pylon))))
Road Fenced (Road Fenced (Road Fenced (Road Fenced (Electricity Transmission Line))))
Road Fenced (Road Fenced (Road Fenced (Road Fenced (Electricity Transmission Line (Underground)))))
Road Fenced (Road Fenced (Road Fenced (Road Fenced (Aerial Cable))))
Road Fenced (Road Fenced (Road Fenced (Road Fenced (Overhead Telephone Line))))
Road Fenced (Road Fenced (Road Fenced (Road Fenced (Telephone Line (Underground)))))
Road Fenced (Road Fenced (Road Fenced (Road Fenced (Pipeline))))
Road Fenced (Road Fenced (Road Fenced (Road Fenced (Pipeline (Underground)))))
Road Fenced (Road Fenced (Road Fenced (Road Fenced (Pipeline (Supported)))))
Road Fenced (Road Fenced (Road Fenced (Road Fenced (Pipeline (Unspecified)))))
Road Fenced (Road Fenced (Road Fenced (Road Fenced (Public Right of Way))))
Road Fenced (Road Fenced (Road Fenced (Road Fenced (Path))))
Road Fenced (Road Fenced (Road Fenced (Road Fenced (Road Under Construction))))
Road Fenced (Road Fenced (Road Fenced (Road Fenced (Road Unfenced))))
Road Fenced (Road Fenced (Road Fenced (Road Fenced (Road Under Construction (Unfenced)))))
Road Fenced (Road Fenced (Road Fenced (Road Fenced (Road Under Construction (Fenced)))))
Road Fenced (Road Fenced (Road Fenced (Road Fenced (Road Fenced)))))
Road Fenced (Road Fenced (Road Fenced (Road Fenced (Road Fenced (Narrow)))))
Road Fenced (Road Fenced (Road Fenced (Road Fenced (Road Fenced (Minor)))))
Road Fenced (Road Fenced (Road Fenced (Road Fenced (Road Fenced (Major)))))
Road Fenced (Road Fenced (Road Fenced (Road Fenced (Road Fenced (Dual Carriageway)))))
Road Fenced (Road Fenced (Road Fenced (Road Fenced (Road Fenced (Motorway)))))
Road Fenced (Road Fenced (Road Fenced (Road Fenced (Road Fenced (Slip Road)))))
Road Fenced (Road Fenced (Road Fenced (Road Fenced (Road Fenced (Roundabout)))))
Road Fenced (Road Fenced (Road Fenced (Road Fenced (Road Fenced (Junction)))))
Road Fenced (Road Fenced (Road Fenced (Road Fenced (Road Fenced (Service Area)))))
Road Fenced (Road Fenced (Road Fenced (Road Fenced (Road Fenced (Toll)))))
Road Fenced (Road Fenced (Road Fenced (Road Fenced (Road Fenced (Tunnel)))))
Road Fenced (Road Fenced (Road Fenced (Road Fenced (Road Fenced (Bridge)))))
Road Fenced (Road Fenced (Road Fenced (Road Fenced (Road Fenced (Ford)))))
Road Fenced (Road Fenced (Road Fenced (Road Fenced (Road Fenced (Level Crossing)))))
Road Fenced (Road Fenced (Road Fenced (Road Fenced (Road Fenced (Footbridge)))))
Road Fenced (Road Fenced (Road Fenced (Road Fenced (Road Fenced (Cutting)))))
Road Fenced (Road Fenced (Road Fenced (Road Fenced (Road Fenced (Embankment)))))
Road Fenced (Road Fenced (Road Fenced (Road Fenced (Road Fenced (Rock)))))
Road Fenced (Road Fenced (Road Fenced (Road Fenced (Road Fenced (Scrub)))))
Road Fenced (Road Fenced (Road Fenced (Road Fenced (Road Fenced (Orchard)))))
Road Fenced (Road Fenced (Road Fenced (Road Fenced (Road Fenced (Coniferous Trees)))))
Road Fenced (Road Fenced (Road Fenced (Road Fenced (Road Fenced (Deciduous Trees)))))
Road Fenced (Road Fenced (Road Fenced (Road Fenced (Road Fenced (Mixed Trees)))))
Road Fenced (Road Fenced (Road Fenced (Road Fenced (Road Fenced (Non-Coniferous Trees)))))
Road Fenced (Road Fenced (Road Fenced (Road Fenced (Road Fenced (Multi-Stemmed Trees)))))
Road Fenced (Road Fenced (Road Fenced (Road Fenced (Road Fenced (Shrubs)))))
Road Fenced (Road Fenced (Road Fenced (Road Fenced (Road Fenced (Hedge)))))
Road Fenced (Road Fenced (Road Fenced (Road Fenced (Road Fenced (Wall)))))
Road Fenced (Road Fenced (Road Fenced (Road Fenced (Road Fenced (Fence)))))
Road Fenced (Road Fenced (Road Fenced (Road Fenced (Road Fenced (Fence Types)))))
Road Fenced (Road Fenced (Road Fenced (Road Fenced (Road Fenced (Building)))))
Road Fenced (Road Fenced (Road Fenced (Road Fenced (Road Fenced (Glasshouse)))))
Road Fenced (Road Fenced (Road Fenced (Road Fenced (Road Fenced (Pylon)))))
Road Fenced (Road Fenced (Road Fenced (Road Fenced (Road Fenced (Electricity Transmission Line)))))
Road Fenced (Road Fenced (Road Fenced (Road Fenced (Road Fenced (Electricity Transmission Line (Underground))))))
Road Fenced (Road Fenced (Road Fenced (Road Fenced (Road Fenced (Aerial Cable)))))
Road Fenced (Road Fenced (Road Fenced (Road Fenced (Road Fenced (Overhead Telephone Line)))))
Road Fenced (Road Fenced (Road Fenced (Road Fenced (Road Fenced (Telephone Line (Underground))))))
Road Fenced (Road Fenced (Road Fenced (Road Fenced (Road Fenced (Pipeline)))))
Road Fenced (Road Fenced (Road Fenced (Road Fenced (Road Fenced (Pipeline (Underground))))))
Road Fenced (Road Fenced (Road Fenced (Road Fenced (Road Fenced (Pipeline (Supported))))))
Road Fenced (Road Fenced (Road Fenced (Road Fenced (Road Fenced (Pipeline (Unspecified))))))
Road Fenced (Road Fenced (Road Fenced (Road Fenced (Road Fenced (Public Right of Way)))))
Road Fenced (Road Fenced (Road Fenced (Road Fenced (Road Fenced (Path)))))
Road Fenced (Road Fenced (Road Fenced (Road Fenced (Road Fenced (Road Under Construction)))))
Road Fenced (Road Fenced (Road Fenced (Road Fenced (Road Fenced (Road Unfenced)))))
Road Fenced (Road Fenced (Road Fenced (Road Fenced (Road Fenced (Road Under Construction (Unfenced))))))
Road Fenced (Road Fenced (Road Fenced (Road Fenced (Road Fenced (Road Under Construction (Fenced))))))
Road Fenced (Road Fenced (Road Fenced (Road Fenced (Road Fenced (Road Fenced)))))
Road Fenced (Road Fenced (Road Fenced (Road Fenced (Road Fenced (Road Fenced (Narrow))))))
Road Fenced (Road Fenced (Road Fenced (Road Fenced (Road Fenced (Road Fenced (Minor))))))
Road Fenced (Road Fenced (Road Fenced (Road Fenced (Road Fenced (Road Fenced (Major))))))
Road Fenced (Road Fenced (Road Fenced (Road Fenced (Road Fenced (Road Fenced (Dual Carriageway))))))
Road Fenced (Road Fenced (Road Fenced (Road Fenced (Road Fenced (Road Fenced (Motorway))))))
Road Fenced (Road Fenced (Road Fenced (Road Fenced (Road Fenced (Road Fenced (Slip Road))))))
Road Fenced (Road Fenced (Road Fenced (Road Fenced (Road Fenced (Road Fenced (Roundabout))))))
Road Fenced (Road Fenced (Road Fenced (Road Fenced (Road Fenced (Road Fenced (Junction))))))
Road Fenced (Road Fenced (Road Fenced (Road Fenced (Road Fenced (Road Fenced (Service Area))))))
Road Fenced (Road Fenced (Road Fenced (Road Fenced (Road Fenced (Road Fenced (Toll))))))
Road Fenced (Road Fenced (Road Fenced (Road Fenced (Road Fenced (Road Fenced (Tunnel))))))
Road Fenced (Road Fenced (Road Fenced (Road Fenced (Road Fenced (Road Fenced (Bridge))))))
Road Fenced (Road Fenced (Road Fenced (Road Fenced (Road Fenced (Road Fenced (Ford))))))
Road Fenced (Road Fenced (Road Fenced (Road Fenced (Road Fenced (Road Fenced (Level Crossing))))))
Road Fenced (Road Fenced (Road Fenced (Road Fenced (Road Fenced (Road Fenced (Footbridge))))))
Road Fenced (Road Fenced (Road Fenced (Road Fenced (Road Fenced (Road Fenced (Cutting))))))
Road Fenced (Road Fenced (Road Fenced (Road Fenced (Road Fenced (Road Fenced (Embankment))))))
Road Fenced (Road Fenced (Road Fenced (Road Fenced (Road Fenced (Road Fenced (Rock))))))
Road Fenced (Road Fenced (Road Fenced (Road Fenced (Road Fenced (Road Fenced (Scrub))))))
Road Fenced (Road Fenced (Road Fenced (Road Fenced (Road Fenced (Road Fenced (Orchard))))))
Road Fenced (Road Fenced (Road Fenced (Road Fenced (Road Fenced (Road Fenced (Coniferous Trees))))))
Road Fenced (Road Fenced (Road Fenced (Road Fenced (Road Fenced (Road Fenced (Deciduous Trees))))))
Road Fenced (Road Fenced (Road Fenced (Road Fenced (Road Fenced (Road Fenced (Mixed Trees))))))
Road Fenced (Road Fenced (Road Fenced (Road Fenced (Road Fenced (Road Fenced (Non-Coniferous Trees))))))
Road Fenced (Road Fenced (Road Fenced (Road Fenced (Road Fenced (Road Fenced (Multi-Stemmed Trees))))))
Road Fenced (Road Fenced (Road Fenced (Road Fenced (Road Fenced (Road Fenced (Shrubs))))))
Road Fenced (Road Fenced (Road Fenced (Road Fenced (Road Fenced (Road Fenced (Hedge))))))
Road Fenced (Road Fenced (Road Fenced (Road Fenced (Road Fenced (Road Fenced (Wall))))))
Road Fenced (Road Fenced (Road Fenced (Road Fenced (Road Fenced (Road Fenced (Fence))))))
Road Fenced (Road Fenced (Road Fenced (Road Fenced (Road Fenced (Road Fenced (Fence Types))))))
Road Fenced (Road Fenced (Road Fenced (Road Fenced (Road Fenced (Road Fenced (Building))))))
Road Fenced (Road Fenced (Road Fenced (Road Fenced (Road Fenced (Road Fenced (Glasshouse))))))
Road Fenced (Road Fenced (Road Fenced (Road Fenced (Road Fenced (Road Fenced (Pylon))))))
Road Fenced (Road Fenced (Road Fenced (Road Fenced (Road Fenced (Road Fenced (Electricity Transmission Line))))))
Road Fenced (Road Fenced (Road Fenced (Road Fenced (Road Fenced (Road Fenced (Electricity Transmission Line (Underground)))))))
Road Fenced (Road Fenced (Road Fenced (Road Fenced (Road Fenced (Road Fenced (Aerial Cable))))))
Road Fenced (Road Fenced (Road Fenced (Road Fenced (Road Fenced (Road Fenced (Overhead Telephone Line))))))
Road Fenced (Road Fenced (Road Fenced (Road Fenced (Road Fenced (Road Fenced (Telephone Line (Underground)))))))
Road Fenced (Road Fenced (Road Fenced (Road Fenced (Road Fenced (Road Fenced (Pipeline))))))
Road Fenced (Road Fenced (Road Fenced (Road Fenced (Road Fenced (Road Fenced (Pipeline (Underground)))))))
Road Fenced (Road Fenced (Road Fenced (Road Fenced (Road Fenced (Road Fenced (Pipeline (Supported)))))))
Road Fenced (Road Fenced (Road Fenced (Road Fenced (Road Fenced (Road Fenced (Pipeline (Unspecified)))))))
Road Fenced (Road Fenced (Road Fenced (Road Fenced (Road Fenced (Road Fenced (Public Right of Way))))))
Road Fenced (Road Fenced (Road Fenced (Road Fenced (Road Fenced (Road Fenced (Path))))))
Road Fenced (Road Fenced (Road Fenced (Road Fenced (Road Fenced (Road Fenced (Road Under Construction))))))
Road Fenced (Road Fenced (Road Fenced (Road Fenced (Road Fenced (Road Fenced (Road Unfenced))))))
Road Fenced (Road Fenced (Road Fenced (Road Fenced (Road Fenced (Road Fenced (Road Under Construction (Unfenced)))))))
Road Fenced (Road Fenced (Road Fenced (Road Fenced (Road Fenced (Road Fenced (Road Under Construction (Fenced)))))))
Road Fenced (Road Fenced (Road Fenced (Road Fenced (Road Fenced (Road Fenced (Road Fenced))))))
Road Fenced (Road Fenced (Road Fenced (Road Fenced (Road Fenced (Road Fenced (Road Fenced (Narrow)))))))
Road Fenced (Road Fenced (Road Fenced (Road Fenced (Road Fenced (Road Fenced (Road Fenced (Minor)))))))
Road Fenced (Road Fenced (Road Fenced (Road Fenced (Road Fenced (Road Fenced (Road Fenced (Major)))))))
Road Fenced (Road Fenced (Road Fenced (Road Fenced (Road Fenced (Road Fenced (Road Fenced (Dual Carriageway)))))))
Road Fenced (Road Fenced (Road Fenced (Road Fenced (Road Fenced (Road Fenced (Road Fenced (Motorway)))))))
Road Fenced (Road Fenced (Road Fenced (Road Fenced (Road Fenced (Road Fenced (Road Fenced (Slip Road)))))))
Road Fenced (Road Fenced (Road Fenced (Road Fenced (Road Fenced (Road Fenced (Road Fenced (Roundabout)))))))
Road Fenced (Road Fenced (Road Fenced (Road Fenced (Road Fenced (Road Fenced (Road Fenced (Junction)))))))
Road Fenced (Road Fenced (Road Fenced (Road Fenced (Road Fenced (Road Fenced (Road Fenced (Service Area)))))))
Road Fenced (Road Fenced (Road Fenced (Road Fenced (Road Fenced (Road Fenced (Road Fenced (Toll)))))))
Road Fenced (Road Fenced (Road Fenced (Road Fenced (Road Fenced (Road Fenced (Road Fenced (Tunnel)))))))
Road Fenced (Road Fenced (Road Fenced (Road Fenced (Road Fenced (Road Fenced (Road Fenced (Bridge)))))))
Road Fenced (Road Fenced (Road Fenced (Road Fenced (Road Fenced (Road Fenced (Road Fenced (Ford)))))))
Road Fenced (Road Fenced (Road Fenced (Road Fenced (Road Fenced (Road Fenced (Road Fenced (Level Crossing)))))))
Road Fenced (Road Fenced (Road Fenced (Road Fenced (Road Fenced (Road Fenced (Road Fenced (Footbridge)))))))
Road Fenced (Road Fenced (Road Fenced (Road Fenced (Road Fenced (Road Fenced (Road Fenced (Cutting)))))))
Road Fenced (Road Fenced (Road Fenced (Road Fenced (Road Fenced (Road Fenced (Road Fenced (Embankment)))))))
Road Fenced (Road Fenced (Road Fenced (Road Fenced (Road Fenced (Road Fenced (Road Fenced (Rock)))))))
Road Fenced (Road Fenced (Road Fenced (Road Fenced (Road Fenced (Road Fenced (Road Fenced (Scrub)))))))
Road Fenced (Road Fenced (Road Fenced (Road Fenced (Road Fenced (Road Fenced (Road Fenced (Orchard)))))))
Road Fenced (Road Fenced (Road Fenced (Road Fenced (Road Fenced (Road Fenced (Road Fenced (Coniferous Trees)))))))
Road Fenced (Road Fenced (Road Fenced (Road Fenced (Road Fenced (Road Fenced (Road Fenced (Deciduous Trees)))))))
Road Fenced (Road Fenced (Road Fenced (Road Fenced (Road Fenced (Road Fenced (Road Fenced (Mixed Trees)))))))
Road Fenced (Road Fenced (Road Fenced (Road Fenced (Road Fenced (Road Fenced (Road Fenced (Non-Coniferous Trees)))))))
Road Fenced (Road Fenced (Road Fenced (Road Fenced (Road Fenced (Road Fenced (Road Fenced (Multi-Stemmed Trees)))))))
Road Fenced (Road Fenced (Road Fenced (Road Fenced (Road Fenced (Road Fenced (Road Fenced (Shrubs)))))))
Road Fenced (Road Fenced (Road Fenced (Road Fenced (Road Fenced (Road Fenced (Road Fenced (Hedge)))))))
Road Fenced (Road Fenced (Road Fenced (Road Fenced (Road Fenced (Road Fenced (Road Fenced (Wall)))))))
Road Fenced (Road Fenced (Road Fenced (Road Fenced (Road Fenced (Road Fenced (Road Fenced (Fence)))))))
Road Fenced (Road Fenced (Road Fenced (Road Fenced (Road Fenced (Road Fenced (Road Fenced (Fence Types)))))))
Road Fenced (Road Fenced (Road Fenced (Road Fenced (Road Fenced (Road Fenced (Road Fenced (Building)))))))
Road Fenced (Road Fenced (Road Fenced (Road Fenced (Road Fenced (Road Fenced (Road Fenced (Glasshouse)))))))
Road Fenced (Road Fenced (Road Fenced (Road Fenced (Road Fenced (Road Fenced (Road Fenced (Pylon)))))))
Road Fenced (Road Fenced (Road Fenced (Road Fenced (Road Fenced (Road Fenced (Road Fenced (Electricity Transmission Line)))))))
Road Fenced (Road Fenced (Road Fenced (Road Fenced (Road Fenced (Road Fenced (Road Fenced (Electricity Transmission Line (Underground))))))))
Road Fenced (Road Fenced (Road Fenced (Road Fenced (Road Fenced (Road Fenced (Road Fenced (Aerial Cable)))))))
Road Fenced (Road Fenced (Road Fenced (Road Fenced (Road Fenced (Road Fenced (Road Fenced (Overhead Telephone Line)))))))
Road Fenced (Road Fenced (Road Fenced (Road Fenced (Road Fenced (Road Fenced (Road Fenced (Telephone Line (Underground))))))))
Road Fenced (Road Fenced (Road Fenced (Road Fenced (Road Fenced (Road Fenced (Road Fenced (Pipeline)))))))
Road Fenced (Road Fenced (Road Fenced (Road Fenced (Road Fenced (Road Fenced (Road Fenced (Pipeline (Underground))))))))
Road Fenced (Road Fenced (Road Fenced (Road Fenced (Road Fenced (Road Fenced (Road Fenced (Pipeline (Supported))))))))
Road Fenced (Road Fenced (Road Fenced (Road Fenced (Road Fenced (Road Fenced (Road Fenced (Pipeline (Unspecified))))))))
Road Fenced (Road Fenced (Road Fenced (Road Fenced (Road Fenced (Road Fenced (Road Fenced (Public Right of Way)))))))
Road Fenced (Road Fenced (Road Fenced (Road Fenced (Road Fenced (Road Fenced (Road Fenced (Path)))))))
Road Fenced (Road Fenced (Road Fenced (Road Fenced (Road Fenced (Road Fenced (Road Fenced (Road Under Construction)))))))
Road Fenced (Road Fenced (Road Fenced (Road Fenced (Road Fenced (Road Fenced (Road Fenced (Road Unfenced)))))))
Road Fenced (Road Fenced (Road Fenced (Road Fenced (Road Fenced (Road Fenced (Road Fenced (Road Under Construction (Unfenced))))))))
Road Fenced (Road Fenced (Road Fenced (Road Fenced (Road Fenced (Road Fenced (Road Fenced (Road Under Construction (Fenced))))))))
Road Fenced (Road Fenced (Road Fenced (Road Fenced (Road Fenced (Road Fenced (Road Fenced (Road Fenced)))))))
Road Fenced (Road Fenced (Road Fenced (Road Fenced (Road Fenced (Road Fenced (Road Fenced (Road Fenced (Narrow))))))))
Road Fenced (Road Fenced (Road Fenced (Road Fenced (Road Fenced (Road Fenced (Road Fenced (Road Fenced (Minor))))))))
Road Fenced (Road Fenced (Road Fenced (Road Fenced (Road Fenced (Road Fenced (Road Fenced (Road Fenced (Major))))))))
Road Fenced (Road Fenced (Road Fenced (Road Fenced (Road Fenced (Road Fenced (Road Fenced (Road Fenced (Dual Carriageway))))))))
Road Fenced (Road Fenced (Road Fenced (Road Fenced (Road Fenced (Road Fenced (Road Fenced (Road Fenced (Motorway))))))))
Road Fenced (Road Fenced (Road Fenced (Road Fenced (Road Fenced (Road Fenced (Road Fenced (Road Fenced (Slip Road))))))))
Road Fenced (Road Fenced (Road Fenced (Road Fenced (Road Fenced (Road Fenced (Road Fenced (Road Fenced (Roundabout))))))))
Road Fenced (Road Fenced (Road Fenced (Road Fenced (Road Fenced (Road Fenced (Road Fenced (Road Fenced (Junction))))))))
Road Fenced (Road Fenced (Road Fenced (Road Fenced (Road Fenced (Road Fenced (Road Fenced (Road Fenced (Service Area))))))))
Road Fenced (Road Fenced (Road Fenced (Road Fenced (Road Fenced (Road Fenced (Road Fenced (Road Fenced (Toll))))))))
Road Fenced (Road Fenced (Road Fenced (Road Fenced (Road Fenced (Road Fenced (Road Fenced (Road Fenced (Tunnel))))))))
Road Fenced (Road Fenced (Road Fenced (Road Fenced (Road Fenced (Road Fenced (Road Fenced (Road Fenced (Bridge))))))))
Road Fenced (Road Fenced (Road Fenced (Road Fenced (Road Fenced (Road Fenced (Road Fenced (Road Fenced (Ford))))))))
Road Fenced (Road Fenced (Road Fenced (Road Fenced (Road Fenced (Road Fenced (Road Fenced (Road Fenced (Level Crossing))))))))
Road Fenced (Road Fenced (Road Fenced (Road Fenced (Road Fenced (Road Fenced (Road Fenced (Road Fenced (Footbridge))))))))
Road Fenced (Road Fenced (Road Fenced (Road Fenced (Road Fenced (Road Fenced (Road Fenced (Road Fenced (Cutting))))))))
Road Fenced (Road Fenced (Road Fenced (Road Fenced (Road Fenced (Road Fenced (Road Fenced (Road Fenced (Embankment))))))))
Road Fenced (Road Fenced (Road Fenced (Road Fenced (Road Fenced (Road Fenced (Road Fenced (Road Fenced (Rock))))))))
Road Fenced (Road Fenced (Road Fenced (Road Fenced (Road Fenced (Road Fenced (Road Fenced (Road Fenced (Scrub))))))))
Road Fenced (Road Fenced (Road Fenced (Road Fenced (Road Fenced (Road Fenced (Road Fenced (Road Fenced (Orchard))))))))
Road Fenced (Road Fenced (Road Fenced (Road Fenced (Road Fenced (Road Fenced (Road Fenced (Road Fenced (Coniferous Trees))))))))
Road Fenced (Road Fenced (Road Fenced (Road Fenced (Road Fenced (Road Fenced (Road Fenced (Road Fenced (Deciduous Trees))))))))
Road Fenced (Road Fenced (Road Fenced (Road Fenced (Road Fenced (Road Fenced (Road Fenced (Road Fenced (Mixed Trees))))))))
Road Fenced (Road Fenced (Road Fenced (Road Fenced (Road Fenced (Road Fenced (Road Fenced (Road Fenced (Non-Coniferous Trees))))))))
Road Fenced (Road Fenced (Road Fenced (Road Fenced (Road Fenced (Road Fenced (Road Fenced (Road Fenced (Multi-Stemmed Trees))))))))
Road Fenced (Road Fenced (Road Fenced (Road Fenced (Road Fenced (Road Fenced (Road Fenced (Road Fenced (Shrubs))))))))
Road Fenced (Road Fenced (Road Fenced (Road Fenced (Road Fenced (Road Fenced (Road Fenced (Road Fenced (Hedge))))))))
Road Fenced (Road Fenced (Road Fenced (Road Fenced (Road Fenced (Road Fenced (Road Fenced (Road Fenced (Wall))))))))
Road Fenced (Road Fenced (Road Fenced (Road Fenced (Road Fenced (Road Fenced (Road Fenced (Road Fenced (Fence))))))))
Road Fenced (Road Fenced (Road Fenced (Road Fenced (Road Fenced (Road Fenced (Road Fenced (Road Fenced (Fence Types))))))))
Road Fenced (Road Fenced (Road Fenced (Road Fenced (Road Fenced (Road Fenced (Road Fenced (Road Fenced (Building))))))))
Road Fenced (Road Fenced (Road Fenced (Road Fenced (Road Fenced (Road Fenced (Road Fenced (Road Fenced (Glasshouse))))))))
Road Fenced (Road Fenced (Road Fenced (Road Fenced (Road Fenced (Road Fenced (Road Fenced (Road F

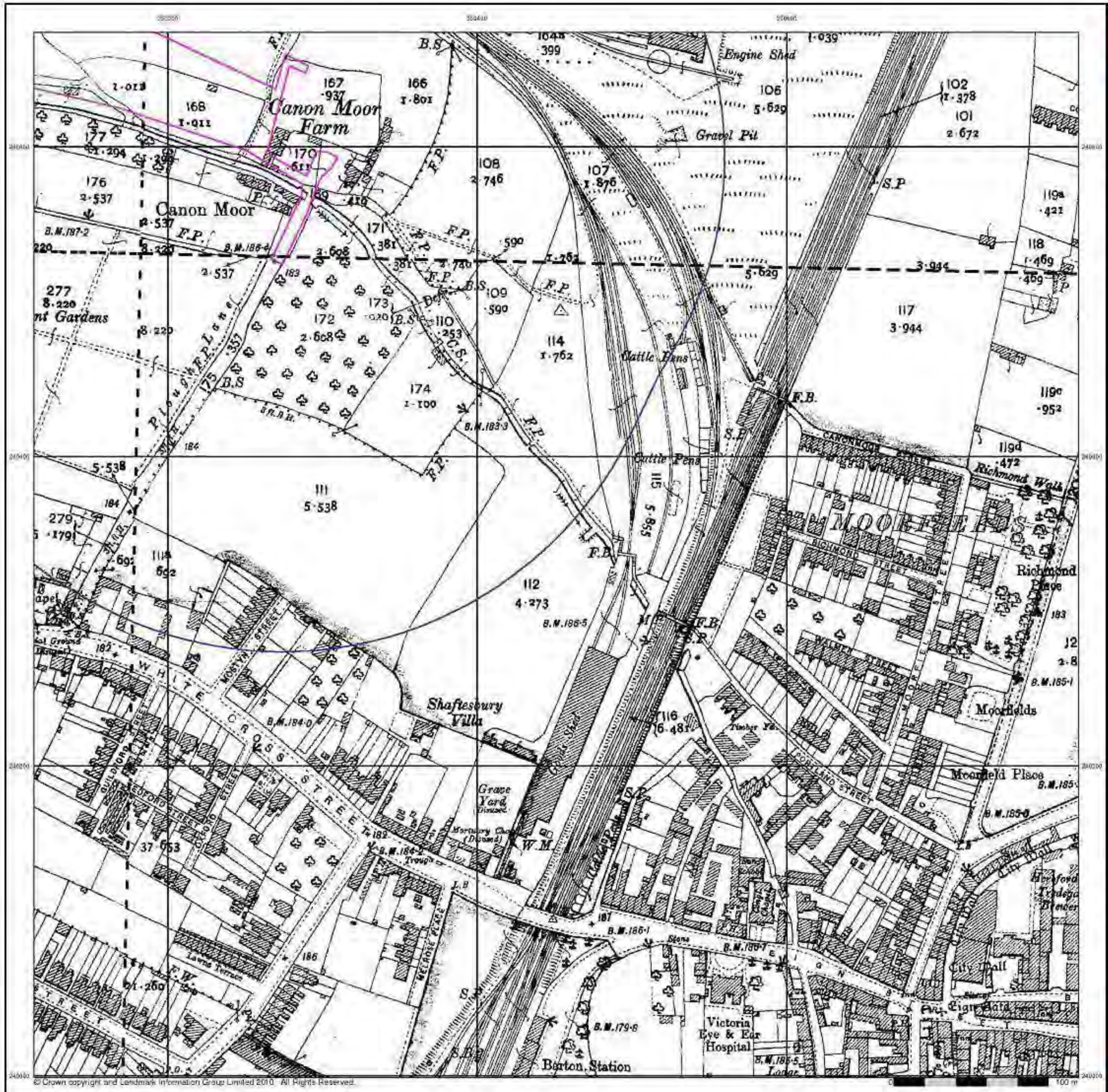
Canon Moor Farm
Canon Moor
Gravel Pit
Engine Shed
Cattle Pens
Cattle Pens
MOOR FIELDS
Richmond Place
Moorfields
Moorfield Place
Richmond Walk
Shaftesbury Villa
Grave Yard
Victoria Eye & Ear Hospital
Barton Station
City Hall
WHITE CROSS STREET
Plough Lane
CANON MOOR STREET
RICHMOND STREET
MORTIMER STREET
PORTLAND STREET
BUCKFIELD ROAD
BEDFORD STREET
WEDDOW PLACE
Lewis Terrace
Nat. Gardens
Chapel
Tk
Tk
Tk

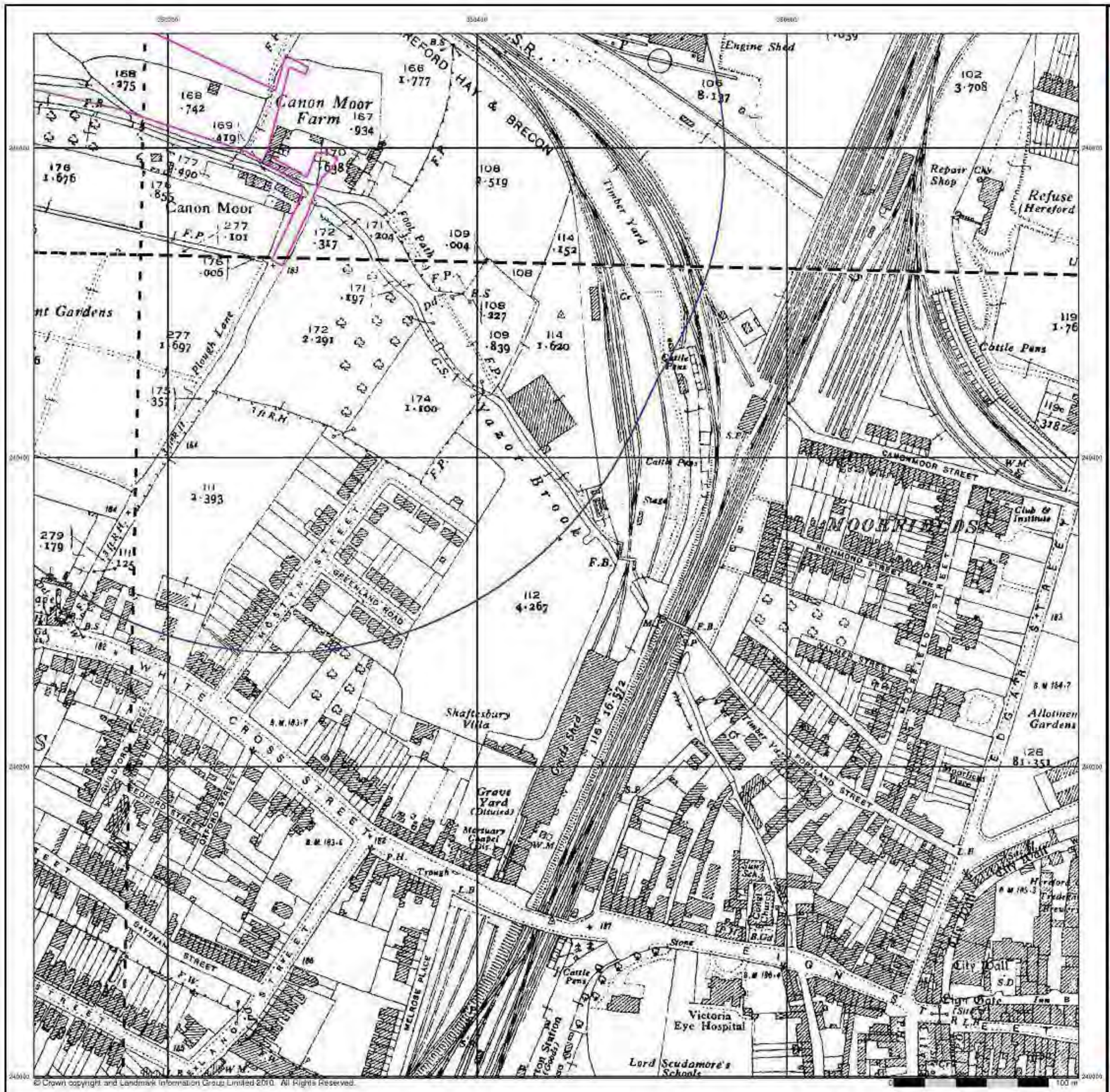
Canon Moor Farm
Canon Moor
Plough Lane
Timber Yard
Engine Shed
Repair Shop
Refuse (Hereford)
Cattle Pens
Allotments
Gardens
Foot Path
Yazor Brook
MOOR FIELDS
CANONMOOR STREET
RICHMOND STREET
Club & Institute
GREENLAND ROAD
WHITE CROSS STREET
Shaftesbury Villa
Grave Yard (Disused)
Mortuary Chapel
Trough
Stone
Victoria Eye Hospital
Lord Scudamore's Schools
City Wall
Allotment Gardens
POPLAND STREET
Timber Yard
Stone
Cattle Pens
Slaughter House
Cattle Pens
Cattle Pens
Cattle Pens

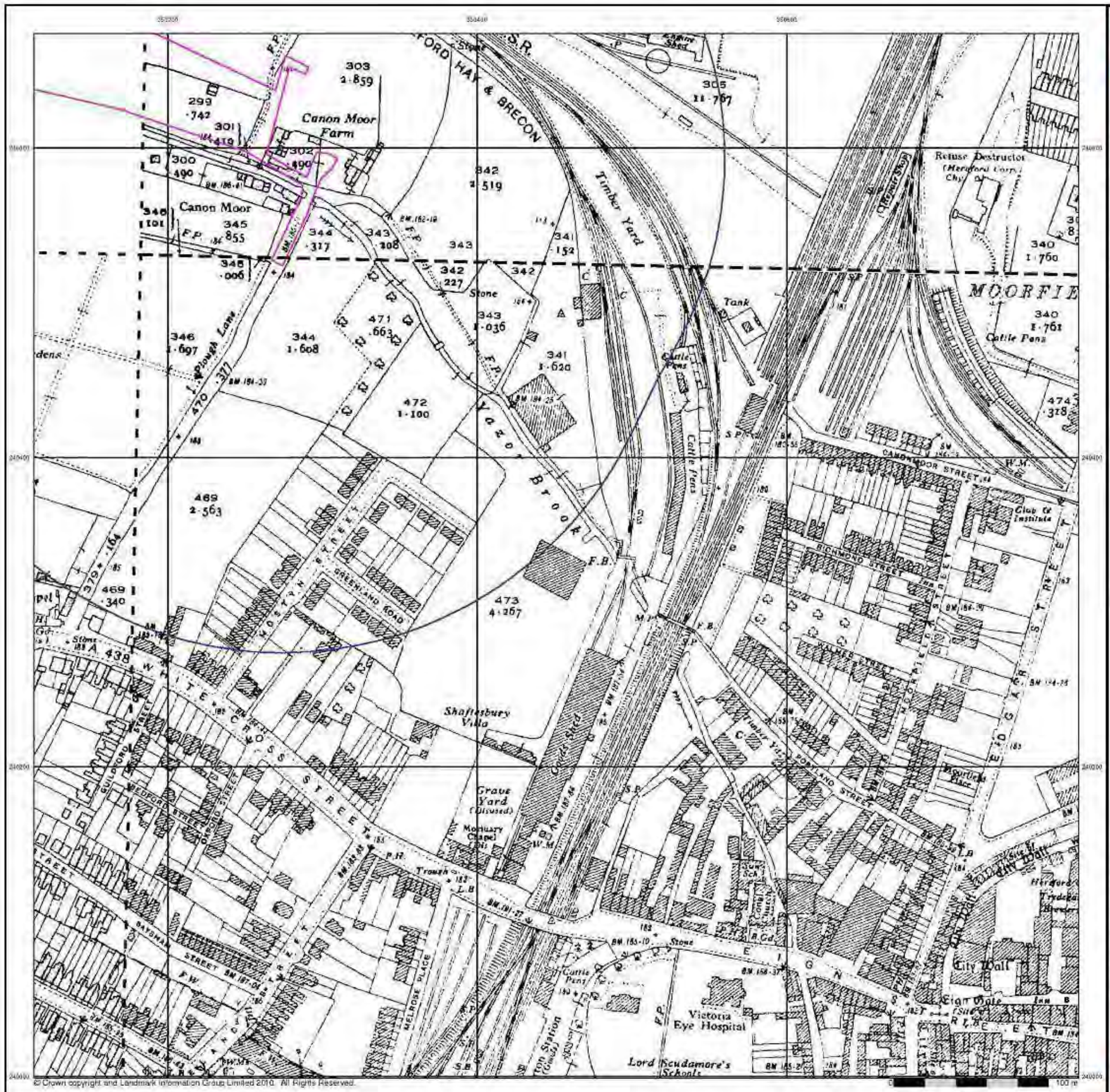

Envirocheck®

Herefordshire

Published 1937

Source map scale - 1:2,500

The historical maps shown were reproduced from maps predominantly held at the scale adopted for England, Wales and Scotland in the 1840's. In 1854 the 1:2,500 scale was adopted for mapping urban areas and by 1896 it covered the whole of what were considered to be the cultivated parts of Great Britain. The published date given below is often some years later than the surveyed date. Before 1938, all OS maps were based on the Cassini Projection, with independent surveys of a single county or group of counties, giving rise to significant inaccuracies in outlying areas.

Map Name(s) and Date(s)



Historical Map - Segment A7

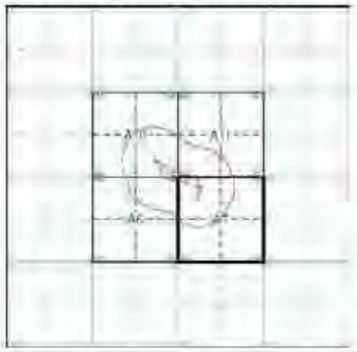

Order Details

Order Number:	30731102_1_1
Customer Ref:	CO00378090
National Grid Reference:	350110, 240680
Slice:	A
Site Area (Ha):	2.38
Search Buffer (m):	250

Site Details

Herefordshire District Council, The Cider Mills, Plough Lane, HEREFORD, HR4 0LE

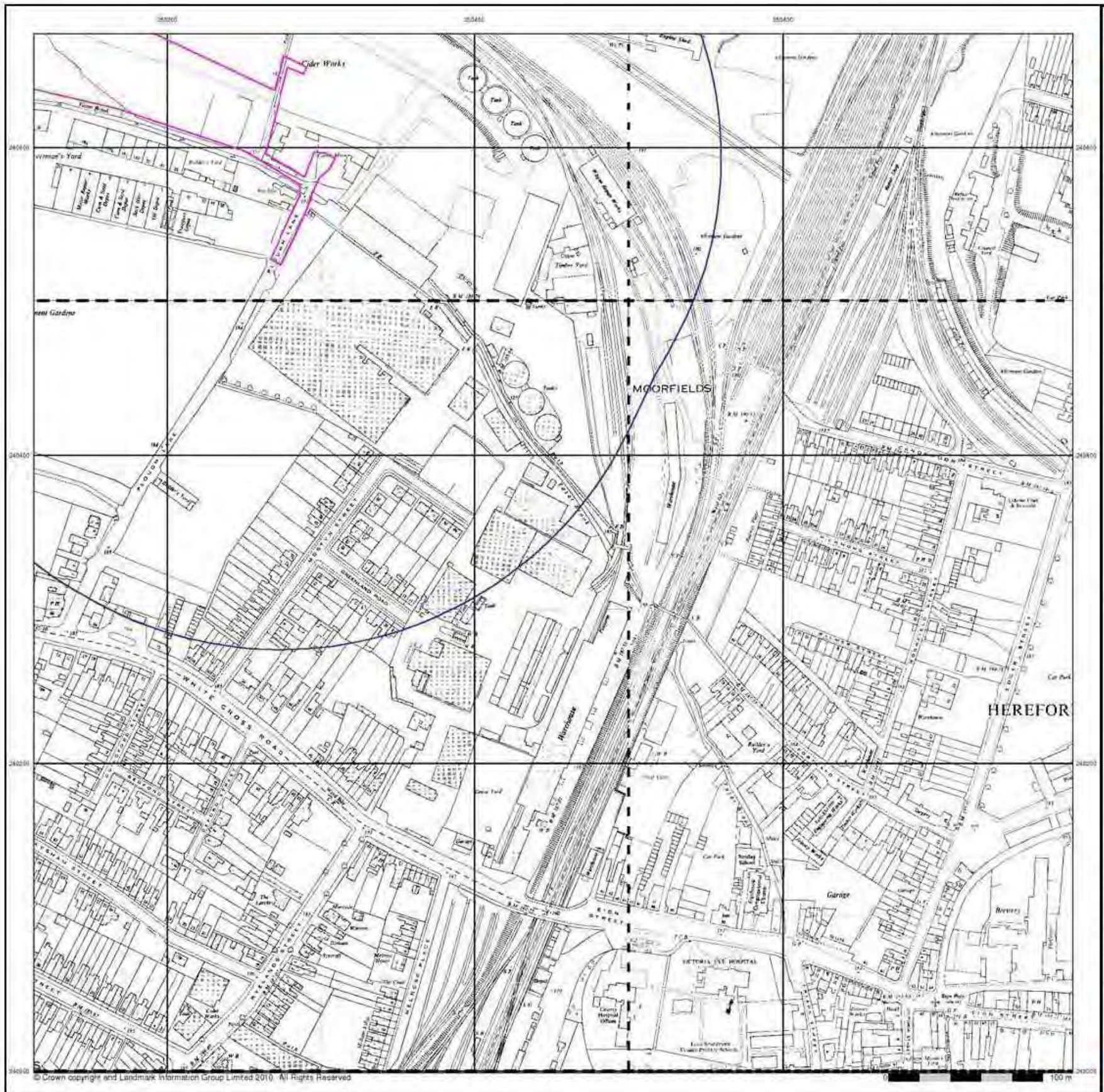
Cider Works
MOORFIELDS
HEREFOR
WHITE CROSS ROAD
GREENLAND ROAD
ELGAR STREET
VENNS LANE
Garage
Brewery
Car Park
Tank
Timber Yard
Builder's Yard
Hardware
Workshops
Sunday School
Surgery
Library
Public Conveniences
Bowling Green
Bus Station
Bus Shelter
Sub Station
Refuse Bins
Gas Valve
Water Valve
Manhole
Pillar Box
Telephone Kiosk
Weighbridge
Slope
Steps
Path
Fence
Wall
Hedge
Trees
Scrub
Rough Grassland
Orchard
Allotments
Gardens
Glasshouse
Pond
Boundary Stone
Milestone
Milepost
Direction Stone
Fingerpost
Cattle Grid
Gate
Stile
Ford
Bridge
Tunnel
Level Crossing
Footbridge
Pylon
Electricity Transmission Line
Electricity Substation
Transformer
Mast
Aerial
Radio Mast
Chimney
Flare Stack
Cooling Tower
Spoil Heap
Quarry
Pit
Mine
Shaft
Adit
Dressing
Slag Heap
Tip
Refuse or Waste
Works
Factory
Glasshouse
Reservoir
Sewage Works
Sewage Farm
Sewage Treatment Works
Sewage Pumping Station
Sewage Filter Bed
Sewage Settling Tank
Sewage Percolating Filter
Sewage Aeration Tank
Sewage Sludge Digestion Tank
Sewage Gas Holder
Sewage Outfall
Sewage Inlet
Sewage Outlet
Sewage Vent
Sewage Ventilation Column
Sewage Ventilation Shaft
Sewage Ventilation Tower
Sewage Ventilation Fan
Sewage Ventilation Duct
Sewage Ventilation Grille
Sewage Ventilation Louvre
Sewage Ventilation Damper
Sewage Ventilation Valve
Sewage Ventilation Control
Sewage Ventilation Monitor
Sewage Ventilation Alarm
Sewage Ventilation Sensor
Sewage Ventilation Detector
Sewage Ventilation Meter
Sewage Ventilation Recorder
Sewage Ventilation Indicator
Sewage Ventilation Display
Sewage Ventilation Switch
Sewage Ventilation Relay
Sewage Ventilation Timer
Sewage Ventilation Controller
Sewage Ventilation Actuator
Sewage Ventilation Motor
Sewage Ventilation Pump
Sewage Ventilation Compressor
Sewage Ventilation Bl

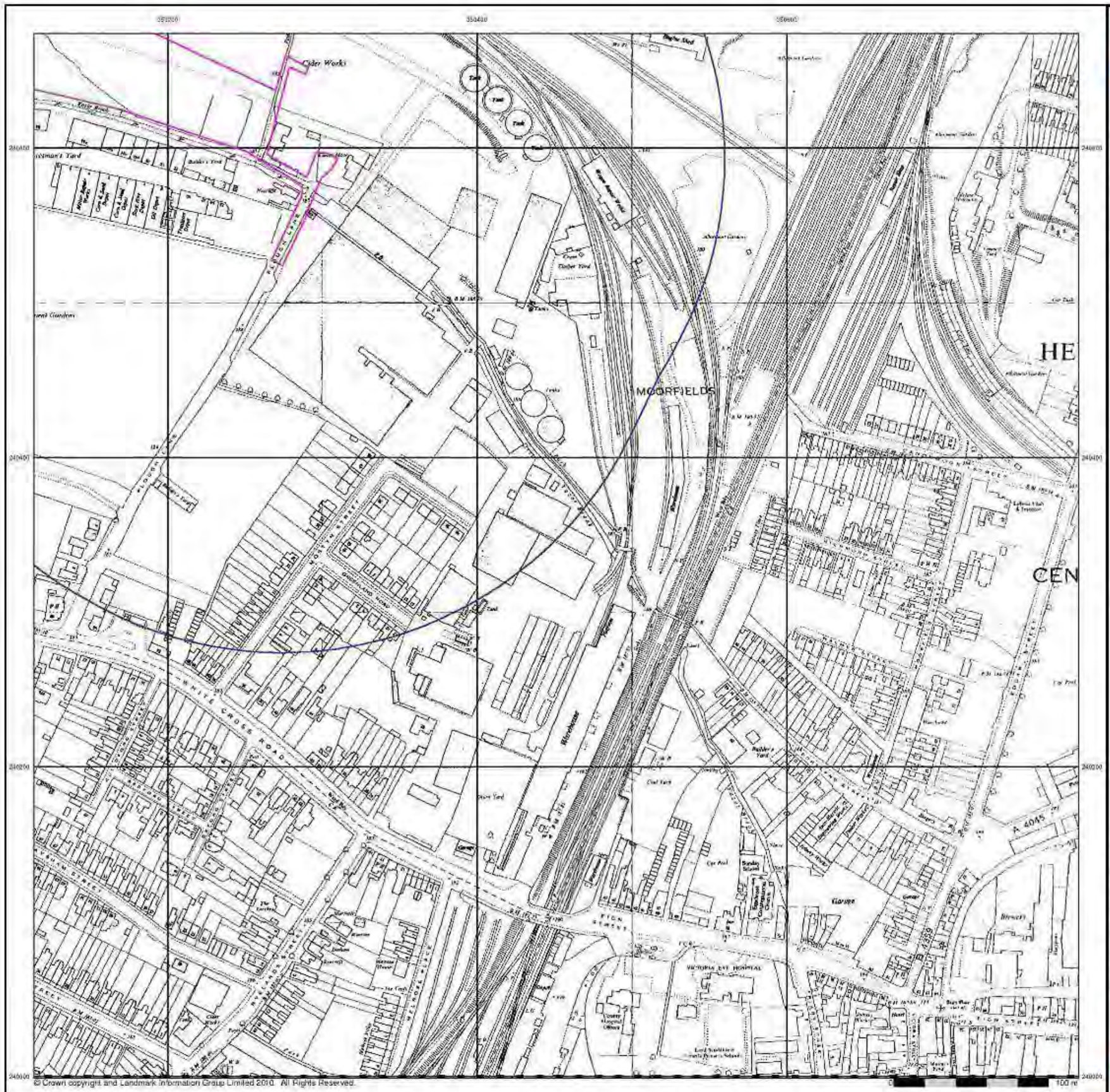
Cider Works
Tank
Tank
Tank
Timber Shed
Timber Yard
Saw Mill
Builder's Yard
Timber Shed
Timber Shed
Timber Shed

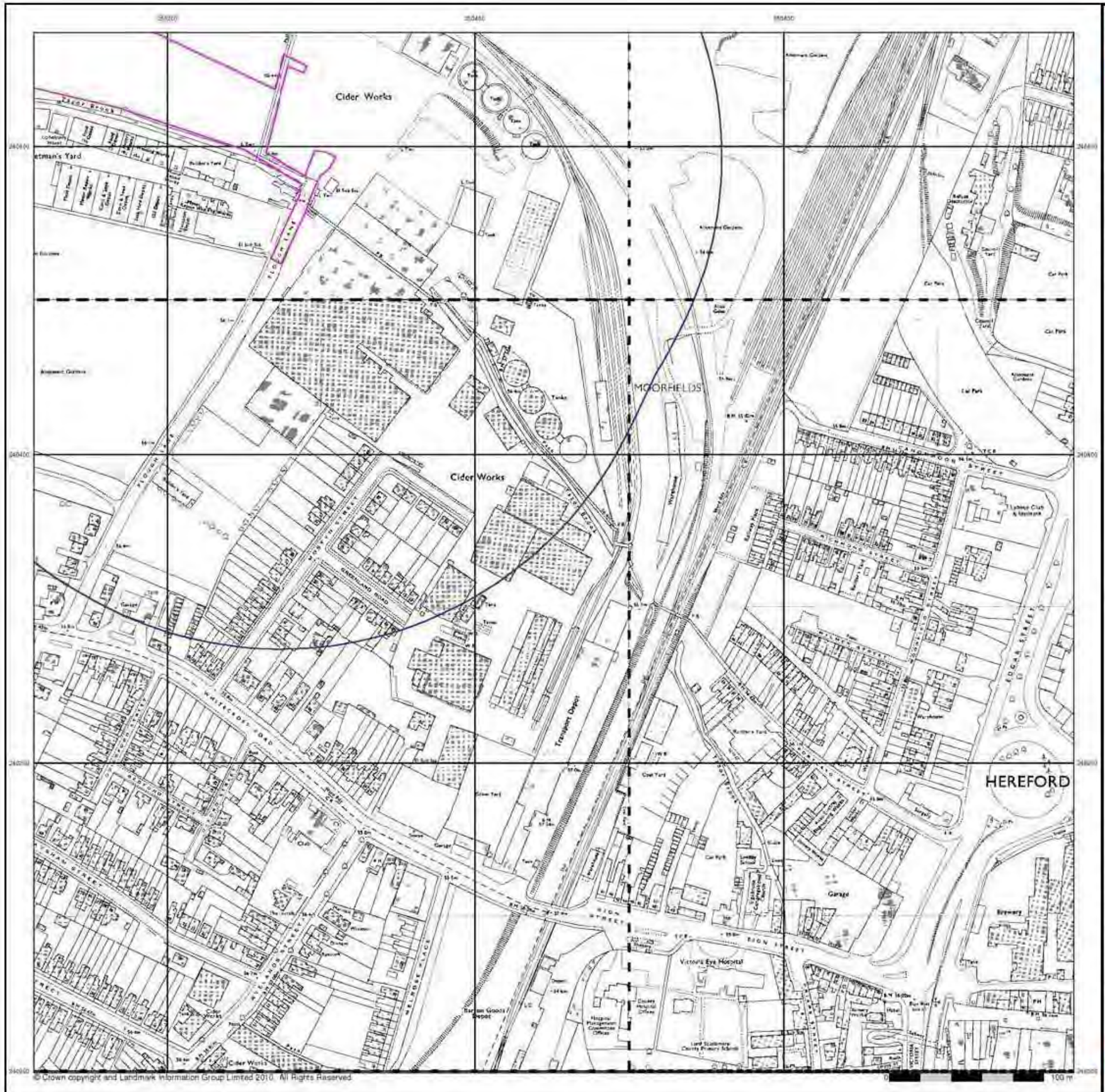
Cider Works
MOORFIELDS
Cider Works
HEREFORD
Transport Depot
Victoria Eye Hospital
Garage
Brewery
Car Park
Allotment Gardens
Bowling Green
Tanks
Works
Whitecross Road
Wellington Place
Eign Street
Broomy Hill
Eign Brook
Plough Lane
Bridge Street
Commercial Road
Widemarsh Street
Hereford Bridge
Old Bridge
Cattle Market
Cemetery
Cemetery Chapel
Community Hospital
Hospital Management Committee Offices
Barton Goods Depot
Land Settlement County Primary School
Labour Club & Institute
Builder's Yard
Builder's Tank
Coal Yard
Coal Tank
Timber Yard
Saw Mill
Sawing Pit
Gas Tank
Gas Holder
Gas Works
Tank
Tanks
Tcp
Tcp
Tcp

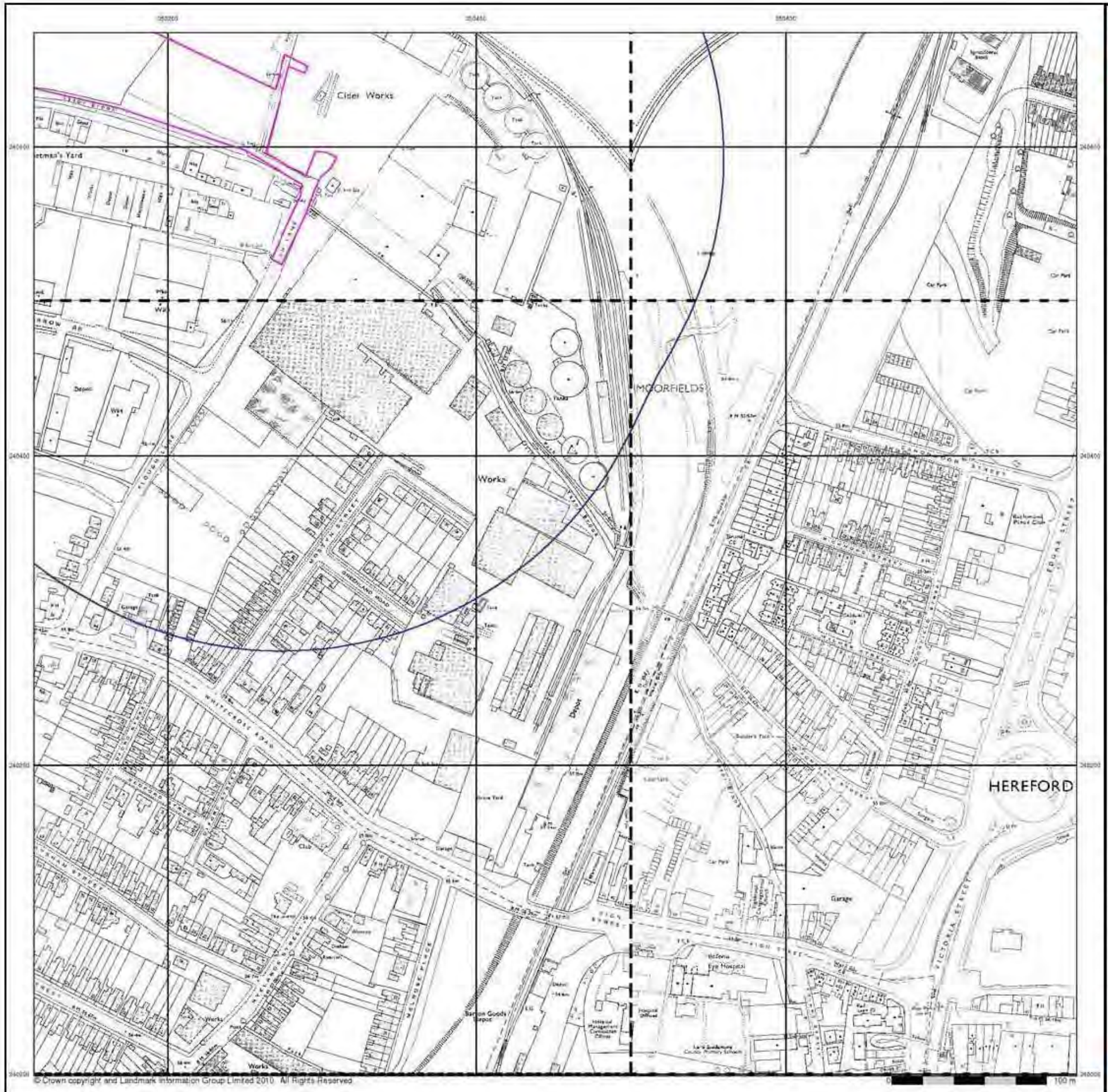
Cider Works
MOORFIELDS
Works
Depot
HEREFORD
Barton Goods Depot
Victoria Eye Hospital
Garage
Club
Depot
Works
Works
Depot
Car Park
Car Park
Car Park

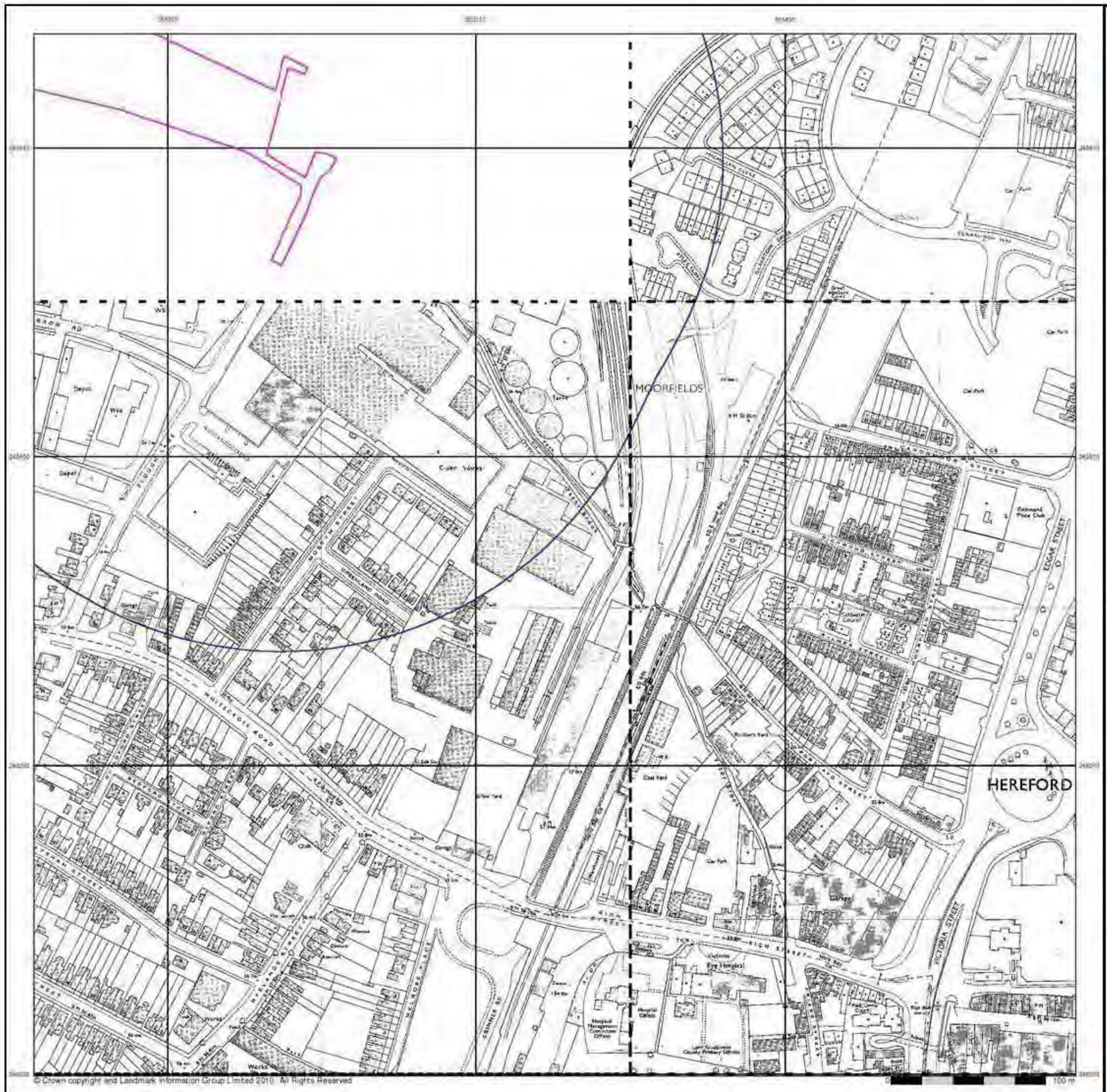
MOORFIELDS
HEREFORD
WHITECROFT ROAD
HIGH STREET
VICTORIA STREET
EDGAR STREET
Depot
Works
Cider Works
Cattle Market
Car Park
Coal Yard
Victoria Eye Hospital
Hospital Offices
Bowling Club
Hereford Rugby Football Club
Hereford Police Club
Hereford Cricket Club
Hereford Sports Club
Hereford Tennis Club
Hereford Squash Club
Hereford Swimming Pool
Hereford Leisure Centre
Hereford Squash Courts
Hereford