Notes

ALL LEVELS ARE IN METRES AND RELATED TO AN ASSUMED DATUM LOCATED ON A BODDING EYE COVER ADJACENT TO THE COTTAGE TO THE SOUTH OF THE SITE (value 50.00m) AS INDICATED ON DRAWING No. 140/S19

THE CO-ORDINATE GRID IS BASED ON ASSUMED VALUES AND THE NORTH POINT IS RELATED TO MAGNETIC NORTH

THIS DRAWING HAS BEEN PREPARED FOR A PLOT TO A SCALING ACCURACY OF 1/50

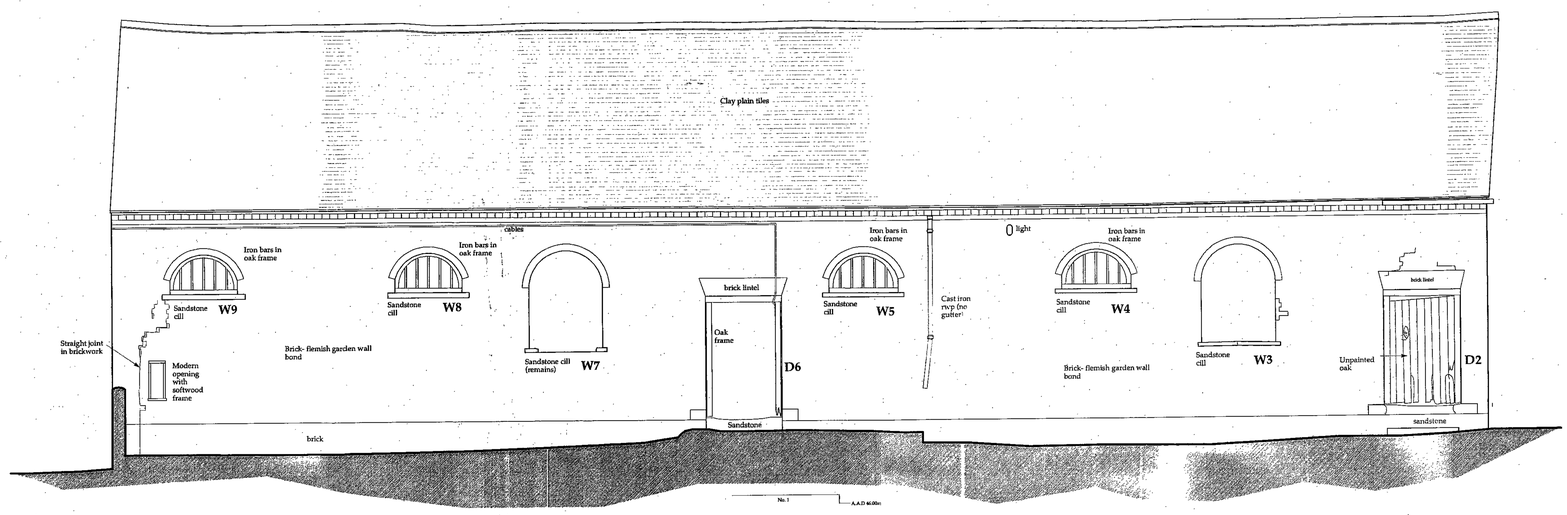

West Elevation

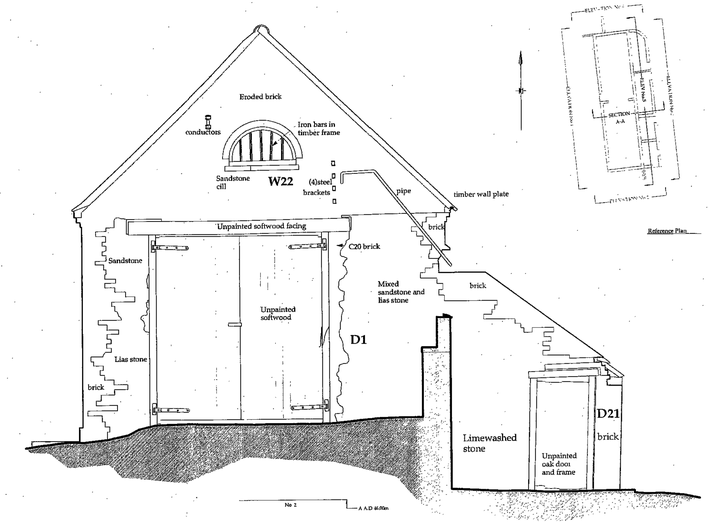

South Elevation

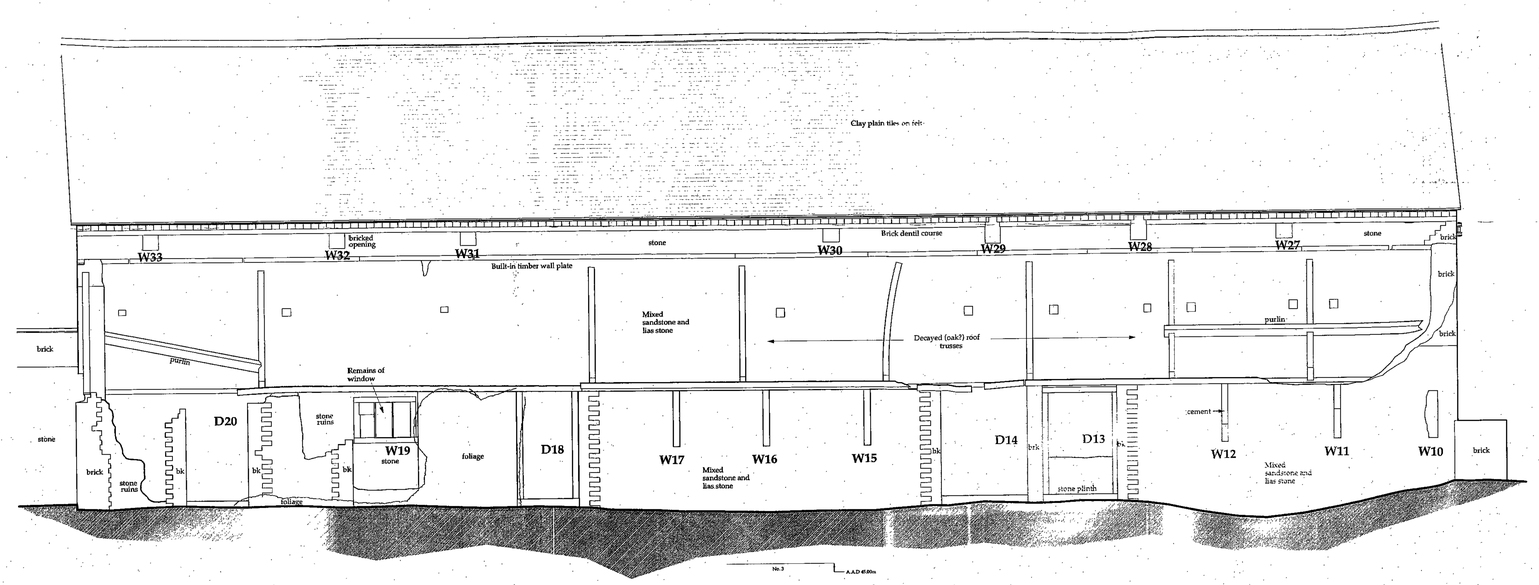

East Elevation

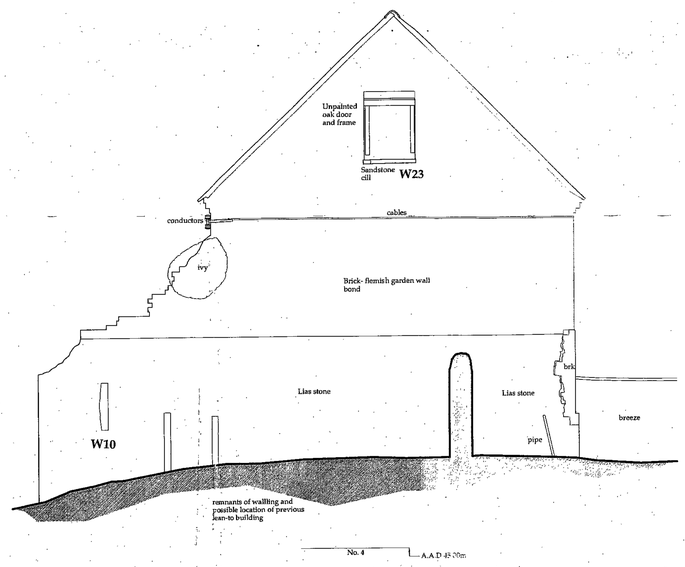

North Elevation

Metres

0.1 0.2 0.3 0.4 0.5 1.0 2.0 3.0 4.0 5.0

Scale 1:50

Drawing
Elevations As Existing

Project
Georgian Stables
Hellens Much Marcle

Drawing Number
140f/S4

Client
Pennington Mellor Munthe
Charitable Trust

Date July 2006
Scale 1:50
Drawn by Foster Surveys

JOHN C GOOM
Architectural Consultant
106 High Street, Evesham. WR11 4EF Tel 01386 765224 e-mail mail@johncgoom.co.uk