

HEREFORDSHIRE COUNCIL  
PLANNING SERVICES  
DEVELOPMENT CONTROL

03 SEP 2012

Application for approval of details reserved by condition.

Town and Country Planning Act 1990

Planning (Listed Buildings and Conservation Areas) Act 1990

You can complete and submit this form electronically via the Planning Portal by visiting [www.planningportal.gov.uk/apply](http://www.planningportal.gov.uk/apply)

### Publication of applications on planning authority websites

Please note that the information provided on this application form and in supporting documents may be published on the Authority's website. If you require any further clarification, please contact the Authority's planning department.

Please complete using block capitals and black ink.

It is important that you read the accompanying guidance notes as incorrect completion will delay the processing of your application.

#### 1. Applicant Name and Address

Title:	MR	First name:	IAN
Last name:	JOSEPH		
Company (optional):			
Unit:		House number:	
		House suffix:	
House name:	c/o AGENT		
Address 1:			
Address 2:			
Address 3:			
Town:			
County:			
Country:			
Postcode:			

#### 2. Agent Name and Address

Title:	MR.	First name:	PAUL
Last name:	SMITH		
Company (optional):	PAUL SMITH ASSOCIATES		
Unit:		House number:	12
		House suffix:	
House name:			
Address 1:	CASTLE STREET		
Address 2:			
Address 3:			
Town:	HEREFORD		
County:	HEREFORDSHIRE		
Country:			
Postcode:	HR1 2NL		



### 3. Site Address Details

Please provide the full postal address of the application site.

Unit:  House number:  House suffix:

House name: **THE GOOD LIFE**

Address 1: **STELWICK**

Address 2:

Address 3:

Town: **HEREFORD**

County:

Postcode (optional): **HR1 3AS**

Description of location or a grid reference.  
(must be completed if postcode is not known):

Easting:  Northing:

Description:

### 4. Pre-application Advice

Has assistance or prior advice been sought from the local authority about this application? ☒ Yes ☐ No

If Yes, please complete the following information about the advice you were given. (This will help the authority to deal with this application more efficiently).

Please tick if the full contact details are not known, and then complete as much as possible: ☒

Officer name: **MR MARK TANSLEY**

Reference:

Date (DD/MM/YYYY): **AUGUST 2012**  
(must be pre-application submission)

Details of pre-application advice received?  
**APPLICATION SHOULD INCLUDE DETAILS OF EXISTING VEGETATION.**

### 5. Description Of Your Proposal

Please provide a description of the approved development as shown on the decision letter, including the application reference number and date of decision in the sections below:

**SITING OF TEMPORARY LIVING ACCOMMODATION FOR AGRICULTURAL WORKER**

Reference number: **DMS/11171/F** Date of decision: **20-7-2012** (Date must be pre-application submission) (DD/MM/YYYY)

Please state the condition number(s) to which this application relates:

1.	<b>CONDITION 5: DETAILS OF HARD AND SOFT LANDSCAPING</b>	6.	
2.		7.	
3.		8.	
4.		9.	
5.		10.	



Has the development already started? ☐ Yes ☒ No

If Yes, please state when the development started (DD/MM/YYYY):  (date must be pre-application submission)

Has the development been completed? ☐ Yes ☒ No

If Yes, please state when the development was completed (DD/MM/YYYY):  (date must be pre-application submission)

### 6. Discharge Of Condition

Please provide a full description and/or list of the materials/details that are being submitted for approval:

**DETAILS OF HARD AND SOFT LANDSCAPING**

### 7. Part Discharge Of Condition(s)

Are you seeking to discharge only part of a condition? ☐ Yes ☒ No

If Yes, please indicate which part of the condition your application relates to:



## 8. Planning Application Requirements - Checklist

Please read the following checklist to make sure you have sent all the information in support of your proposal. Failure to submit all information required will result in your application being deemed invalid. It will not be considered valid until all information required by the Local Planning Authority has been submitted.

The original and 3 copies of a completed and dated application form: ☒

The original and 3 copies of other plans and drawings or information necessary to describe the subject of the application: ☒

The correct fee: £85 ☒

## 9. Declaration

I/we hereby apply for planning permission/consent as described in this form and the accompanying plans/drawings and additional information. I/we confirm that, to the best of my/our knowledge, any facts stated are true and accurate and any opinions given are the genuine opinions of the person(s) giving them.

Signed - Applicant:

Or signed - Agent:

*Paul*

Date (DD/MM/YYYY):

27-08-12

(date cannot be pre-application)

## 10. Applicant Contact Details

Telephone numbers

Country code: National number: Extension number:

Country code: Mobile number (optional):

Country code: Fax number (optional):

Email address (optional):

## 11. Agent Contact Details

Telephone numbers

Country code: National number: Extension number:

Country code: Mobile number (optional):

Country code: Fax number (optional):

Email address (optional):

*info@paulswillplanning.co.uk*

## 12. Site Visit

Can the site be seen from a public road, public footpath, bridleway or other public land? ☐ Yes ☒ No

If the planning authority needs to make an appointment to carry out a site visit, whom should they contact? (Please select only one)

☒ Agent

☐ Applicant

☐ Other (if different from the agent/applicant's details)

If Other has been selected, please provide:


Contact name:

Telephone number:

Email address:



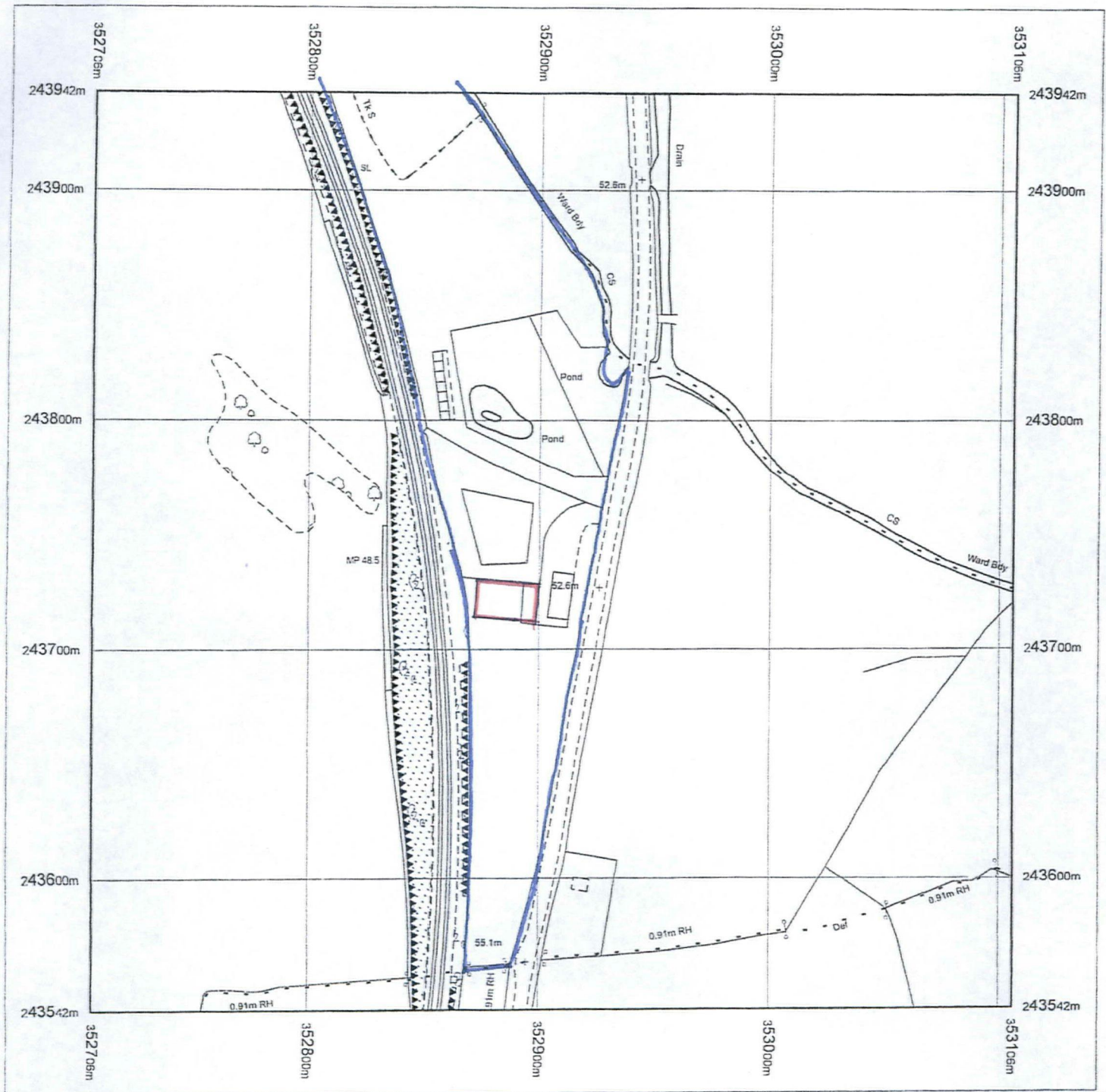




Ordnance  
Survey®



OS Sitemap®



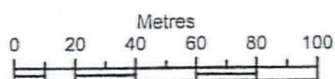
Produced 10.06.2011 from the Ordnance Survey National Geographic Database and incorporating surveyed revision available at this date. © Crown Copyright 2011.

Reproduction in whole or part is prohibited without the prior permission of Ordnance Survey.

Ordnance Survey, the OS Symbol and OS Sitemap are registered trademarks of Ordnance Survey, the national mapping agency of Great Britain.

The representation of a road, track or path is no evidence of a right of way.

The representation of features as lines is no evidence of a property boundary.



Scale 1:2500

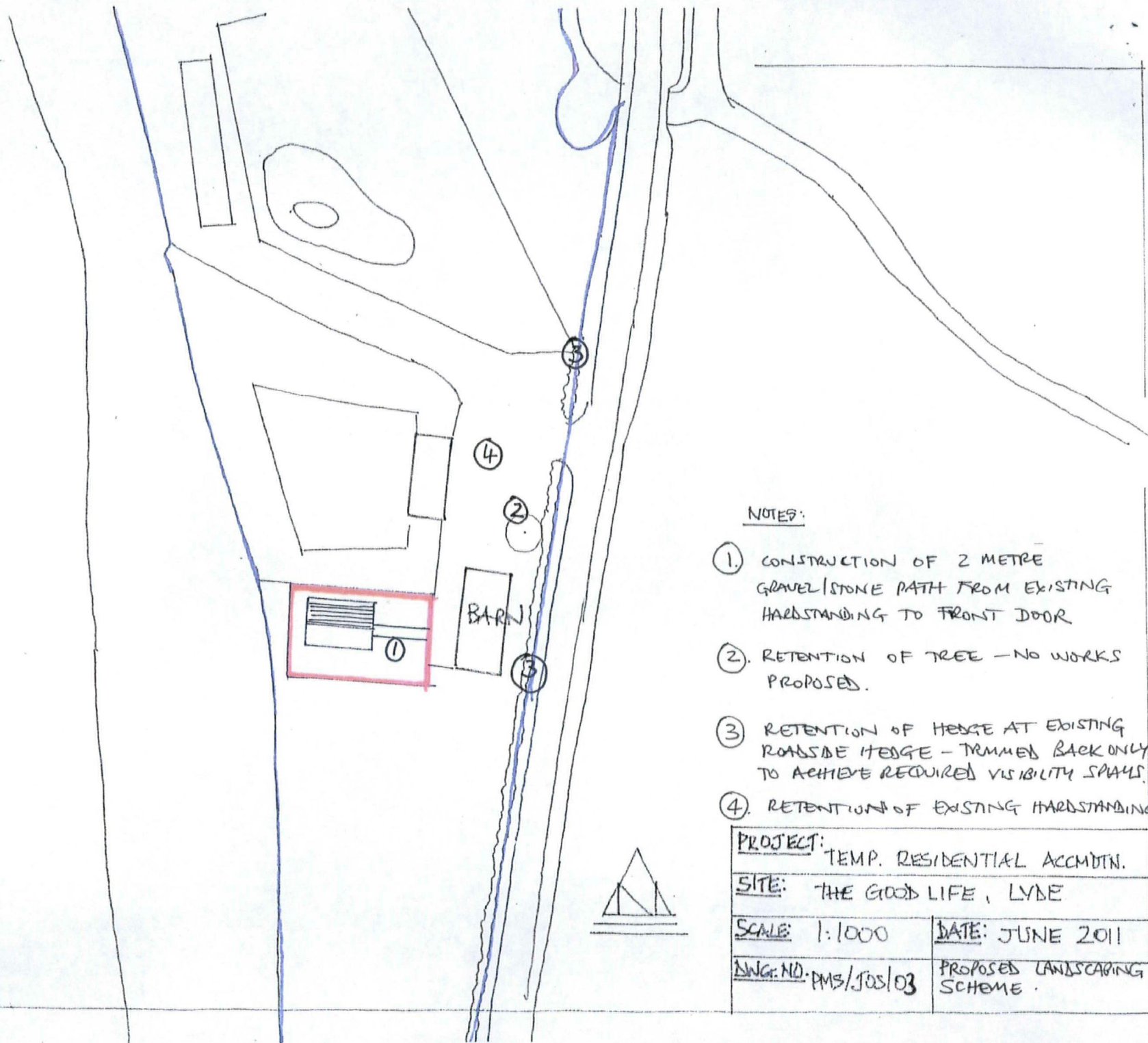
Supplied by: Hereford Map Centre  
Serial number: 00641800  
Centre coordinates: 352906 243742

Further information can be found on the OS Sitemap Information leaflet or the Ordnance Survey web site:  
[www.ordnancesurvey.co.uk](http://www.ordnancesurvey.co.uk)





To: .....  
 Ack'd: .....  
 File: .....  
 03 SEP 2012  
 PLANNING SERVICES  
 DEVELOPMENT CONTROL



NOTES:

- ① CONSTRUCTION OF 2 METRE GRAVEL/STONE PATH FROM EXISTING HARDSTANDING TO FRONT DOOR
- ② RETENTION OF TREE - NO WORKS PROPOSED.
- ③ RETENTION OF HEDGE AT EXISTING ROADSIDE HEDGE - TRIMMED BACK ONLY TO ACHIEVE REQUIRED VISIBILITY SPAYS.
- ④ RETENTION OF EXISTING HARDSTANDING.

<u>PROJECT:</u> TEMP. RESIDENTIAL ACCOMDN.	
<u>SITE:</u> THE GOOD LIFE, LYDE	
<u>SCALE:</u> 1:1000	<u>DATE:</u> JUNE 2011
<u>WNG. NO.</u> PMS/JOS/03	PROPOSED LANDSCAPING SCHEME.