UKP SCANNED

N/111431/F

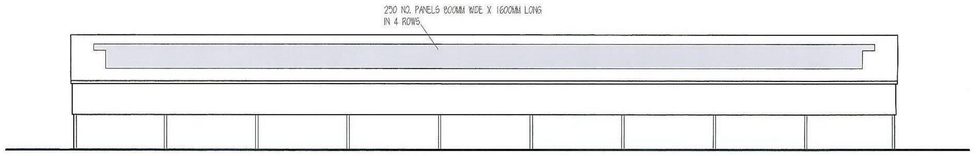

south elevation 1:200

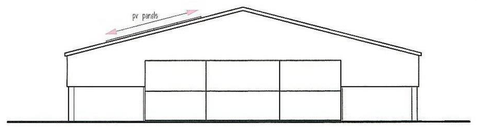

east

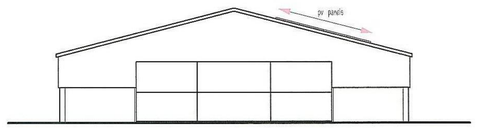

west



existing roof plan 1:200

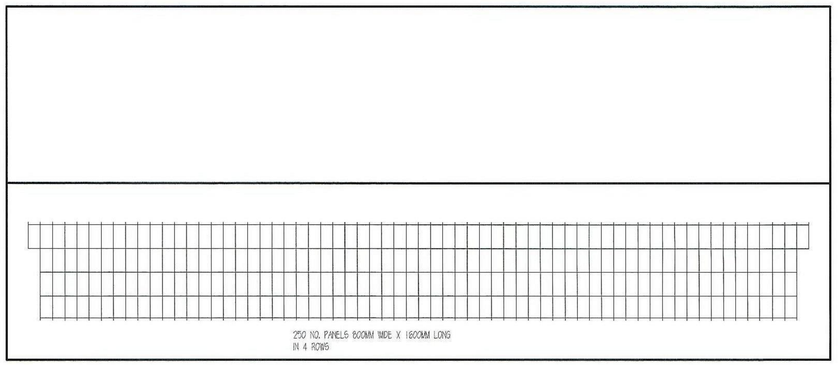

roof plan 1:200

site location plan 1:1250

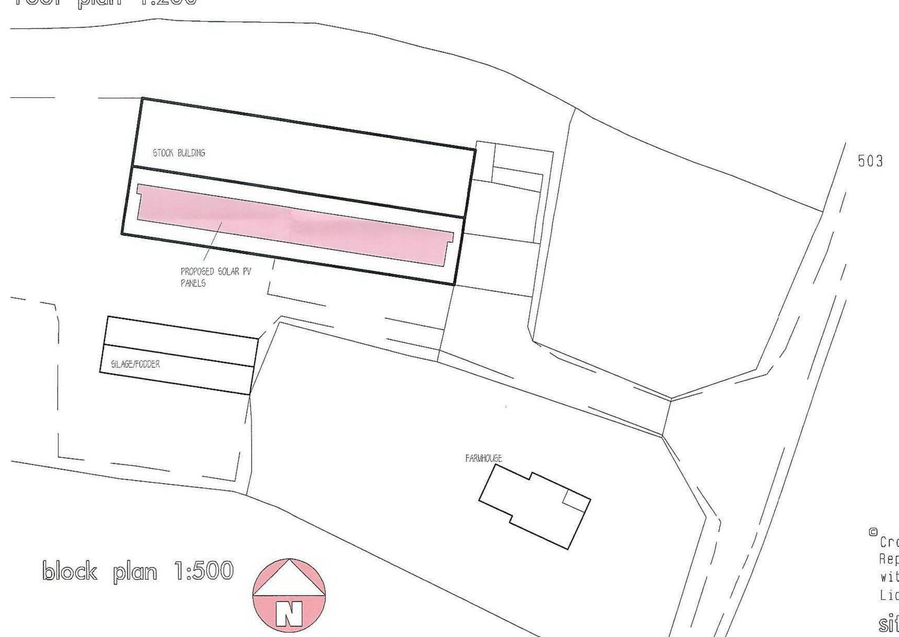

block plan 1:500

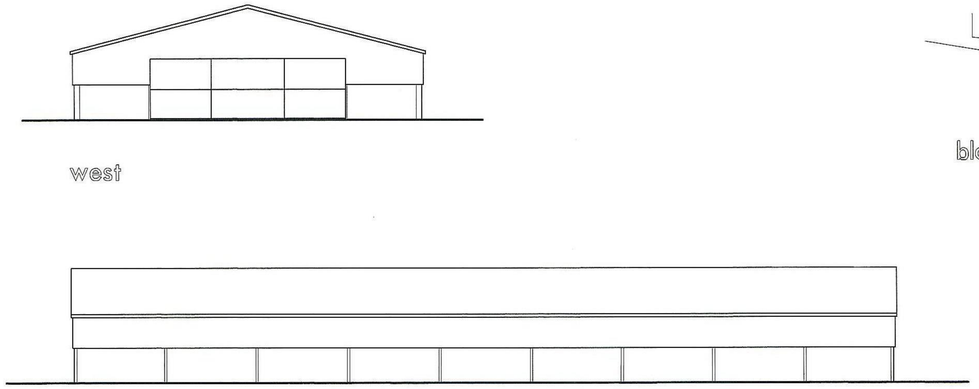

east

west

south elevation 1:200

existing elevations

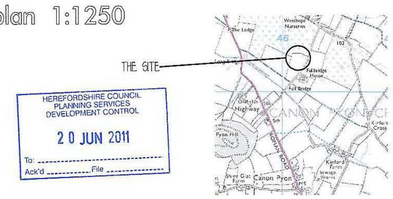

location plan

HEREFORDSHIRE COUNCIL
PLANNING SERVICES
DEVELOPMENT CONTROL
20 JUN 2011
To: .....
Ack'd ..... File .....

Revisions
A . 16/06/2011 existing elevations added.

fullbridge farm,
westhope, hereford hr4 8bn

proposed solar pv panels

date june 2011
scale 1:200, 1:500, 1:1250
paper size A1
drn by SP

drg no
869.01A

stephen potter
architectural & building services ltd
pomona office
kings acre road
hereford hr4 0sn
tel 01432 - 264582
email steve.potter6@btconnect.com