






















-  Site boundary
-  Blue line land
-  Existing parkland trees to be retained
-  Existing hedgerow to be retained
-  Existing public footpaths
-  Proposed built form
-  Proposed spine road (along axis of former track)
-  Proposed private drive
-  Proposed garden spaces
-  Translocated hedgerow
-  Proposed hedgerow
-  Proposed garden & street tree planting
-  Proposed historic parkland tree planting
-  Proposed parkland tree group planting
-  Proposed public footpath
-  Proposed estate railings
-  Proposed attenuation facility
-  Proposed play area
-  Potential pedestrian link to Belmont Pool



Figure 4  
 Home Farm, Hereford  
 Contextual Landscape  
 Masterplan

Lioncourt Homes  
 (Developments No. 10) Ltd

[www.pegasuspg.co.uk](http://www.pegasuspg.co.uk)  
 Team JP/LB  
 September 2012  
 1:2000 @A1

Bir.3493\_20B