
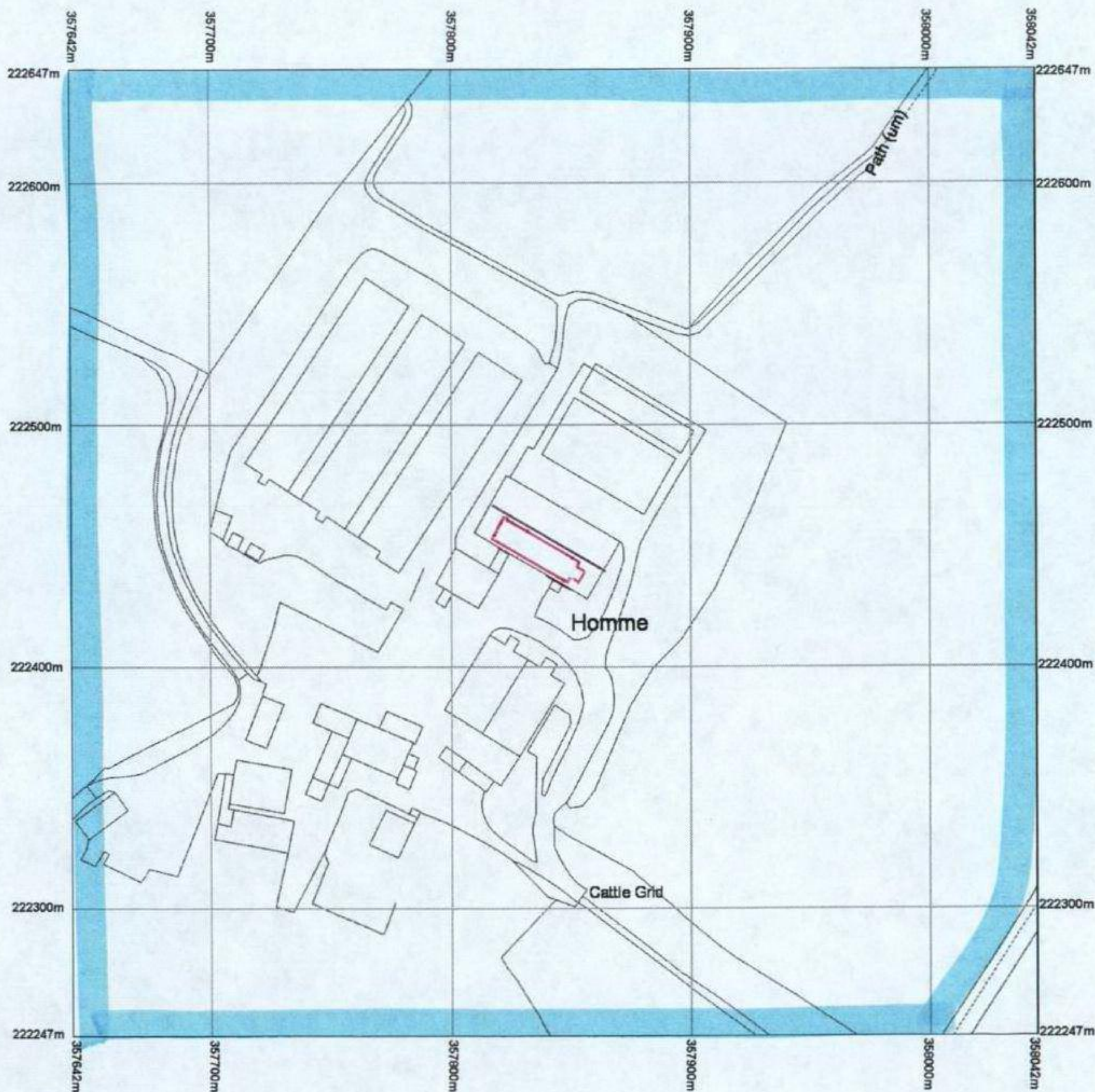


S /112532/F



getmapping.com




Reproduction in whole or in part is prohibited without the prior permission of Ordnance Survey.

Ordnance Survey and the OS Symbol are registered trademarks and OS MasterMap® is a trademark of Ordnance Survey, the national mapping agency of Great Britain.

The representation of a road, track or path is no evidence of a right of way.

The representation of features as lines is no evidence of a property boundary.

Scale 1:2500



Supplied by: Getmapping
Centre coordinates: 357842 , 222447
OS License Number: 100030848

