

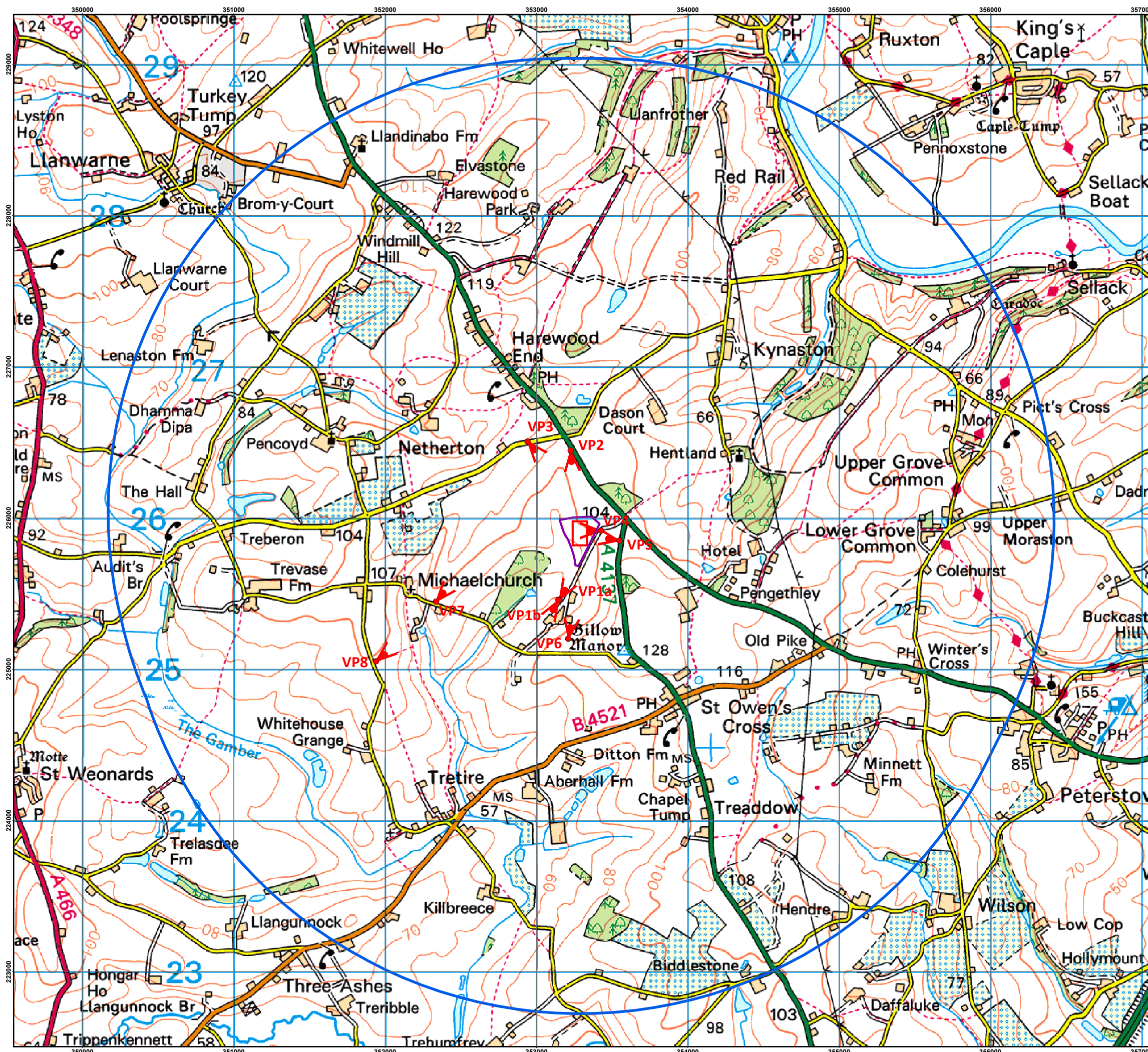
# Mr Watkins

Proposed Poultry Unit Development  
at Gillow Farm, Harewood End,  
Hereford, HR2 8LE

**Figure 8.4: Viewpoints**

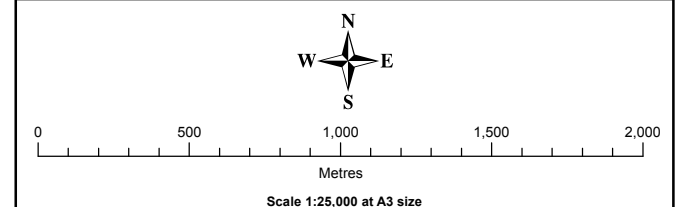
## Legend

- Application boundary
- Landscape site boundary
- 3km radius
- Viewpoints



Drawing No: CEN4169-L-004

Drawn by D. Romanelli 09/03/2016, Verified by M. Frandsen 09/03/2016



This map is reproduced from Ordnance Survey material with the permission of Ordnance Survey on behalf of the Controller of Her Majesty's Stationery Office © Crown copyright. Unauthorised reproduction infringes Crown Copyright and may lead to prosecution or civil proceedings.  
ADAS Licence no. AL100020033 March 2016  
For reference purposes only. No further copies may be made

ADAS UK Ltd Pendeford House, Pendeford Business Park,  
Wobaston Rd, Pendeford, Wolverhampton, WV9 5AP.  
Tel: 0333 0142950







Viewpoint 1a: Existing View from Gillow Farm.



**Viewpoint Information**  
Grid reference: 353143, 225437  
Altitude (AOD): 85m  
Viewer height: 1.60m  
Field of view: 60°  
Distance from site boundary: 360m  
Conditions: Clear  
Date: 11/03/2016  
Time: 14:07  
Camera: Canon 6D  
Lens: Canon EF 50 mm f/1.8 II  
Spacing between frames: 10°  
Paper size: A3 (420mm x 297mm)

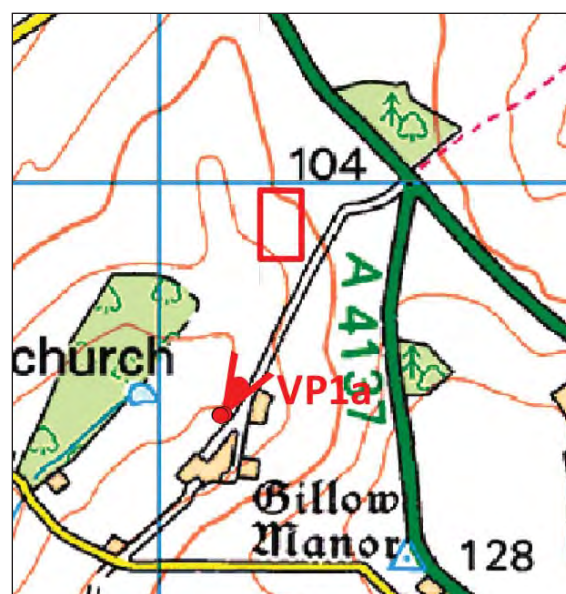
Project:  
Gillow Farm  
Drawing Title:  
Figure 8.5a - Viewpoint 1a







Viewpoint 1a: View of the Proposed Development from Gillow Farm in Year 1 at completion with no mitigation planting.



**Viewpoint Information**  
 Grid reference: 353143, 225437  
 Altitude (AOD): 85m  
 Viewer height: 1.60m  
 Field of view: 60°  
 Distance from site boundary: 360m  
 Conditions: Clear  
 Date: 11/03/2016  
 Time: 14:07  
 Camera: Canon 6D  
 Lens: Canon EF 50 mm f/1.8 II  
 Spacing between frames: 10°  
 Paper size: A3 (420mm x 297mm)

Project:  
 Gillow Farm  
 Drawing Title:  
 Figure 8.5b - Viewpoint 1a





Viewpoint 1a: View of the Proposed Development with mitigation from Gillow Farm in Year 5. Trees shown are 4m in height.



**Viewpoint Information**  
 Grid reference: 353143, 225437  
 Altitude (AOD): 85m  
 Viewer height: 1.60m  
 Field of view: 60°  
 Distance from site boundary: 360m  
 Conditions: Clear  
 Date: 11/03/2016  
 Time: 14:07  
 Camera: Canon 6D  
 Lens: Canon EF 50 mm f/1.8 II  
 Spacing between frames: 10°  
 Paper size: A3 (420mm x 297mm)

Project:  
 Gillow Farm  
 Drawing Title:  
 Figure 8.5c - Viewpoint 1a







Viewpoint 1b: View looking south towards Gillow Manor. Buildings and vegetation within the curtilage partially obstruct views from the main house to the site.



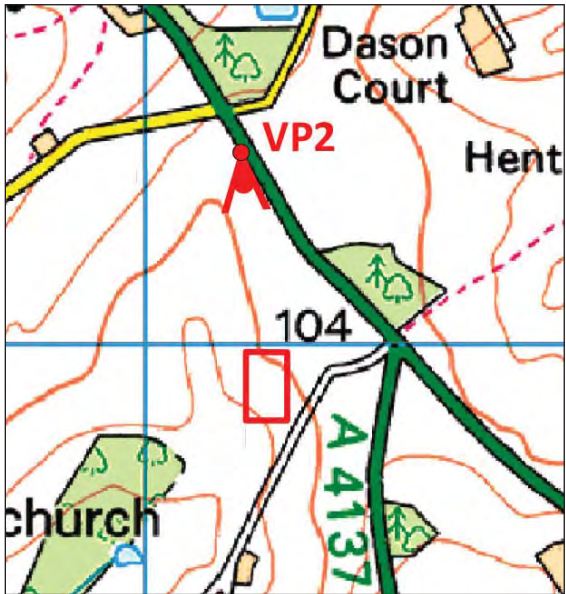
**Viewpoint Information**  
 Grid reference: 353143, 225437  
 Altitude (AOD): 85m  
 Viewer height: 1.60m  
 Field of view: 60°  
 Distance from site boundary: 360m  
 Conditions: Clear  
 Date: 11/03/2016  
 Time: 11:06  
 Camera: Canon 6D  
 Lens: Canon EF 50 mm f/1.8 II  
 Spacing between frames: 10°  
 Paper size: A3 (420mm x 297mm)

Project:  
 Gillow Farm  
 Drawing Title:  
 Figure 8.5d - Viewpoint 1b





Viewpoint 2: Existing View from the A49 at completion in Year 1. The site is below the ridgeline.



**Viewpoint Information**  
Grid reference: 353199, 226495  
Altitude (AOD): 359m  
Viewer height: 1.60m  
Field of view: 60°  
Distance from site boundary: 466m  
Conditions: Cloudy  
Date: 11/03/2016  
Time: 14:45  
Camera: Canon 6D  
Lens: Canon EF 50 mm f/1.8 II  
Spacing between frames: 10°  
Paper size: A3 (420mm x 297mm)

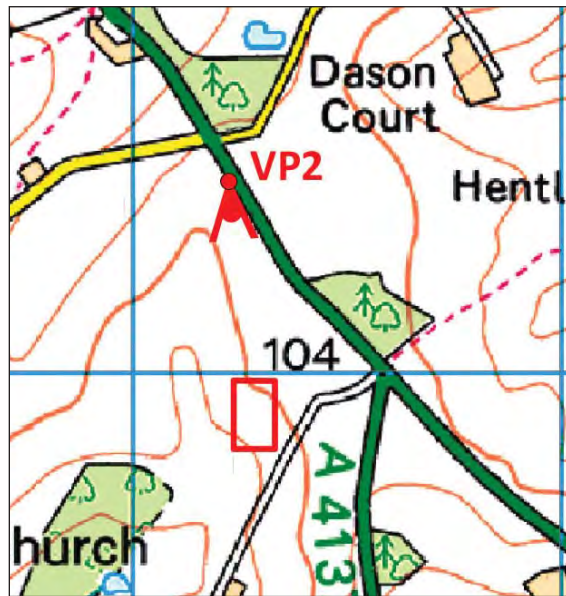
Project:  
Gillow Farm  
Drawing Title:  
Figure 8.5e - Viewpoint 2







Viewpoint 2: View of the Proposed Development from the A49. The proposed Development is not visible due to the intervening ridgeline.



**Viewpoint Information**  
 Grid reference: 353199, 226495  
 Altitude (AOD): 359m  
 Viewer height: 1.60m  
 Field of view: 60°  
 Distance from site boundary: 466m  
 Conditions: Cloudy  
 Date: 11/03/2016  
 Time: 14:45  
 Camera: Canon 6D  
 Lens: Canon EF 50 mm f/1.8 II  
 Spacing between frames: 10°  
 Paper size: A3 (420mm x 297mm)


Project:  
 Gillow Farm  
 Drawing Title:  
 Figure 8.5f - Viewpoint 2







Viewpoint 2: View of the Proposed Development with mitigation from the A49 in Year 5. Proposed tree planting shown at 4m in height. Vegetation would be visible but no built development would be seen.



**Viewpoint Information**  
Grid reference: 353199, 226495  
Altitude (AOD): 359m  
Viewer height: 1.60m  
Field of view: 60°  
Distance from site boundary: 466m  
Conditions: Cloudy  
Date: 11/03/2016  
Time: 14:45  
Camera: Canon 6D  
Lens: Canon EF 50 mm f/1.8 II  
Spacing between frames: 10°  
Paper size: A3 (420mm x 297mm)

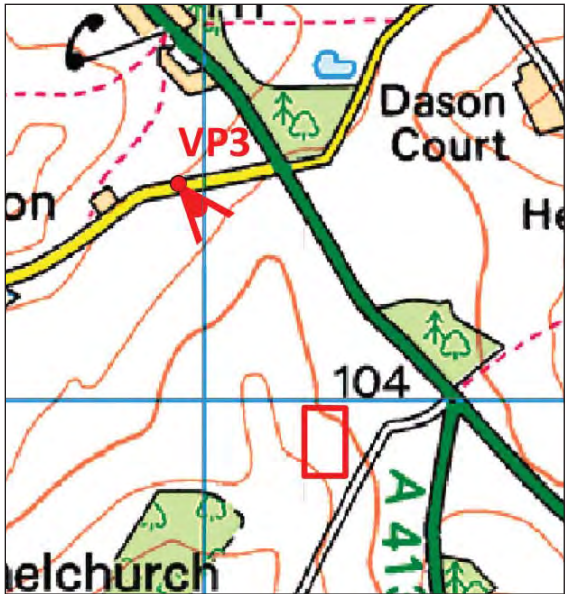
Project:  
Gillow Farm  
Drawing Title:  
Figure 8.5g- Viewpoint 2







Viewpoint 3: View southeast from Pencoyd Rise.



**Viewpoint Information**  
Grid reference: 353020, 226531  
Altitude (AOD): 110m  
Viewer height: 1.60m  
Field of view: 60°  
Distance from site boundary: 600m  
Conditions: Cloudy  
Date: 11/03/2016  
Time: 14:53  
Camera: Canon 6D  
Lens: Canon EF 50 mm f/1.8 II  
Spacing between frames: 10°  
Paper size: A3 (420mm x 297mm)

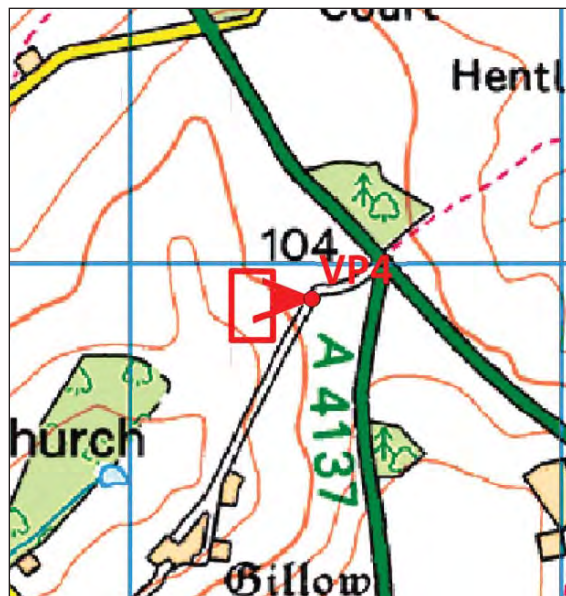
Project:  
Gillow Farm  
Drawing Title:  
Figure 8.5h - Viewpoint 3







Viewpoint 4: View from the access track to Gillow Farm by the site entrance.



**Viewpoint Information**  
 Grid reference: 353421, 225948  
 Altitude (AOD): 90m  
 Viewer height: 1.60m  
 Field of view: 60°  
 Distance from site boundary: 86m  
 Conditions: Cloudy  
 Date: 11/03/2016  
 Time: 10:02  
 Camera: Canon 6D  
 Lens: Canon EF 50 mm f/1.8 II  
 Spacing between frames: 10°  
 Paper size: A3 (420mm x 297mm)

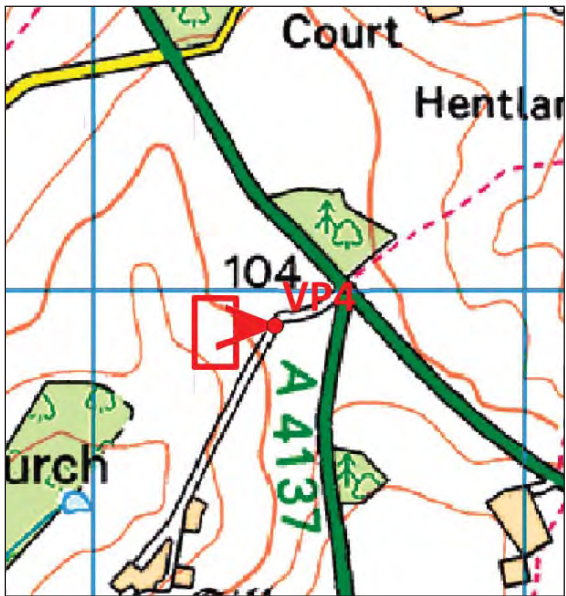
Project:  
 Gillow Farm  
 Drawing Title:  
 Figure 8.5j - Viewpoint 4







Viewpoint 4: View from the access track to Gillow Farm by the site entrance.



**Viewpoint Information**  
Grid reference: 353421, 225948  
Altitude (AOD): 90m  
Viewer height: 1.60m  
Field of view: 60°  
Distance from site boundary: 86m  
Conditions: Cloudy  
Date: 11/03/2016  
Time: 10:02  
Camera: Canon 6D  
Lens: Canon EF 50 mm f/1.8 II  
Spacing between frames: 10°  
Paper size: A3 (420mm x 297mm)

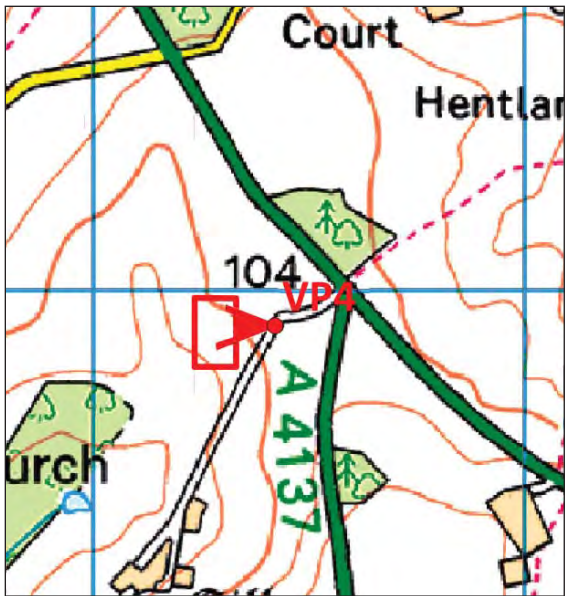
Project:  
Gillow Farm  
Drawing Title:  
Figure 8.5k - Viewpoint 4







Viewpoint 4: View from the access track to Gillow Farm by the site entrance.



**Viewpoint Information**  
Grid reference: 353421, 225948  
Altitude (AOD): 90m  
Viewer height: 1.60m  
Field of view: 60°  
Distance from site boundary: 86m  
Conditions: Cloudy  
Date: 11/03/2016  
Time: 10:02  
Camera: Canon 6D  
Lens: Canon EF 50 mm f/1.8 II  
Spacing between frames: 10°  
Paper size: A3 (420mm x 297mm)

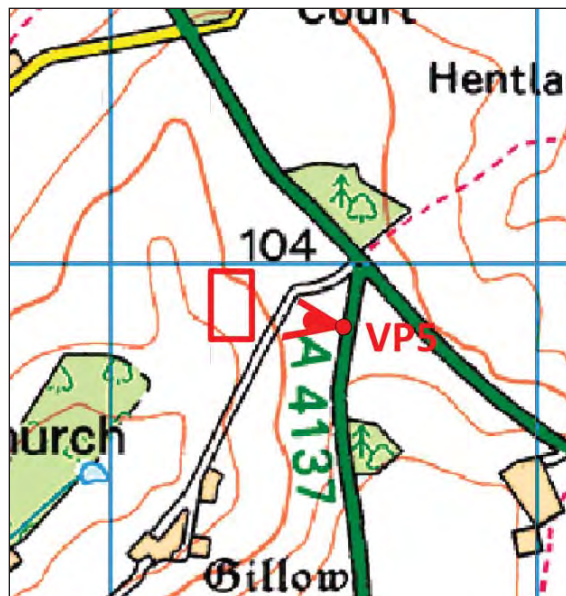
Project:  
Gillow Farm  
Drawing Title:  
Figure 8.5I - Viewpoint 4







Viewpoint 5: View looking east from the A4137. The site is below the intervening ridgeline.



**Viewpoint Information**  
 Grid reference: 353561, 225933  
 Altitude (AOD): 100m  
 Viewer height: 1.60m  
 Field of view: 60°  
 Distance from site boundary: 211m  
 Conditions: Cloudy  
 Date: 11/03/2016  
 Time: 14:31  
 Camera: Canon 6D  
 Lens: Canon EF 50 mm f/1.8 II  
 Spacing between frames: 10°  
 Paper size: A3 (420mm x 297mm)

Project:  
 Gillow Farm  
 Drawing Title:  
 Figure 8.5m - Viewpoint 5







Viewpoint 5: View looking east from the A4137. The site is below the intervening ridgeline.



**Viewpoint Information**  
 Grid reference: 353561, 225933  
 Altitude (AOD): 100m  
 Viewer height: 1.60m  
 Field of view: 60°  
 Distance from site boundary: 211m  
 Conditions: Cloudy  
 Date: 11/03/2016  
 Time: 14:31  
 Camera: Canon 6D  
 Lens: Canon EF 50 mm f/1.8 II  
 Spacing between frames: 10°  
 Paper size: A3 (420mm x 297mm)

Project:  
 Gillow Farm  
 Drawing Title:  
 Figure 8.5n - Viewpoint 5





Viewpoint 6: View from adjacent to the orchard south of Gillow Farm.



**Viewpoint Information**  
Grid reference: 353203, 225210  
Altitude (AOD): 100m  
Viewer height: 1.60m  
Field of view: 60°  
Distance from site boundary: 612m  
Conditions: Cloudy  
Date: 11/03/2016  
Time: 11:36  
Camera: Canon 6D  
Lens: Canon EF 50 mm f/1.8 II  
Spacing between frames: 10°  
Paper size: A3 (420mm x 297mm)

Project:  
Gillow Farm  
Drawing Title:  
Figure 8.5o - Viewpoint 6





Viewpoint 7: View from an unclassified lane looking northeast towards the site. The majority of the site is screened by landform and woodland.



**Viewpoint Information**  
Grid reference: 352368, 225419  
Altitude (AOD): 90m  
Viewer height: 1.60m  
Field of view: 60°  
Distance from site boundary: 968m  
Conditions: Cloudy  
Date: 11/03/2016  
Time: 12:18  
Camera: Canon 6D  
Lens: Canon EF 50 mm f/1.8 II  
Spacing between frames: 10°  
Paper size: A3 (420mm x 297mm)

Project:  
Gillow Farm  
Drawing Title:  
Figure 8.5p - Viewpoint 7







Viewpoint 8: View from Michaelchurch Lane looking northeast towards the site. The site is not visible due to intervening landform.



**Viewpoint Information**  
 Grid reference: 351899, 225051  
 Altitude (AOD): 90m  
 Viewer height: 1.60m  
 Field of view: 60°  
 Distance from site boundary: 1,500m  
 Conditions: Cloudy  
 Date: 11/03/2016  
 Time: 12:38  
 Camera: Canon 6D  
 Lens: Canon EF 50 mm f/1.8 II  
 Spacing between frames: 10°  
 Paper size: A3 (420mm x 297mm)

Project:  
 Gillow Farm  
 Drawing Title:  
 Figure 8.5q - Viewpoint 8