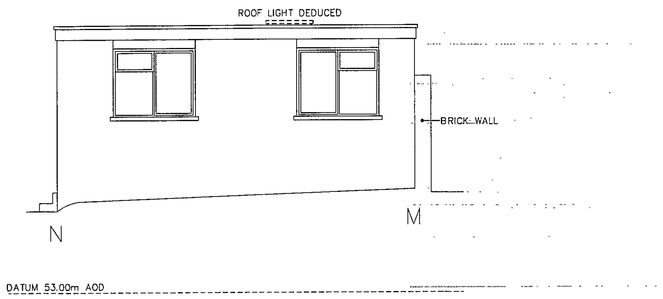

NORTH WEST ELEVATION

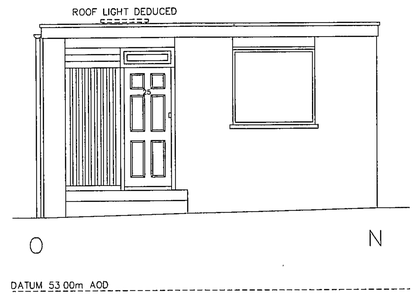

NORTH EAST ELEVATION

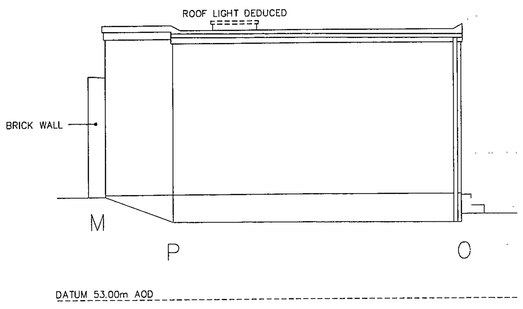

SOUTH EAST ELEVATION

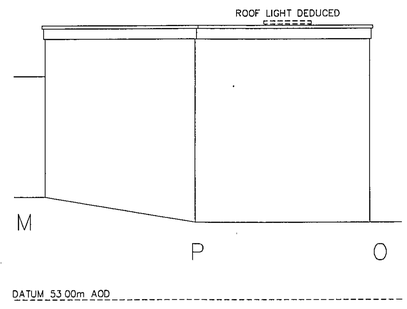

SOUTH WEST ELEVATION

Notes

- Datum : Ordnance Survey Benchmark (OSBM) on 'Nell Gwynne Inn', value 55.23m A.O.D.
- Survey contents correct as of date of survey and survey undertaken to agreed specification

S /112052/F

S /112054/C

Thumbnail

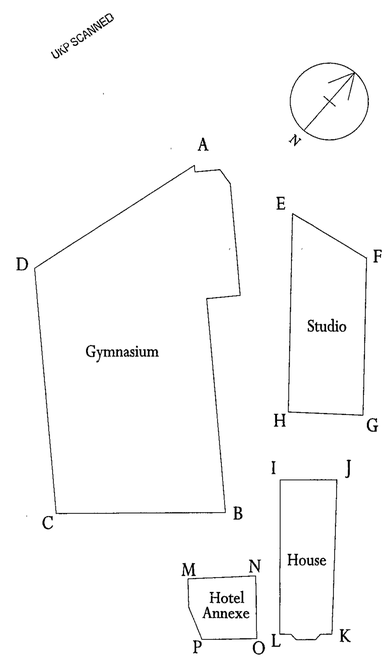

A D Horner Limited

Land and Measured Building Surveyors

51 Bridge Street
Pershore
Worcestershire
WR10 1AL

Telephone: 01386-555486
Fax: 01386-555247
E-mail: enquiries@adhorner.co.uk

Title	Merton Works, Canal Road, Hereford - Merton Hotel Annexe Elevations
Client	F.Kyte & Son Limited
Date	April 2008
Drawing No.	2371-02APR08-10
Plot scale	1 : 50
Digital scale	1 CAD unit : 1 metre
Revision	
Surveyed	MJM / JKW
Checked	MSP

0 metres 2.5

© A.D.Horner Limited 2008

HEREFORDSHIRE COUNCIL
PLANNING SERVICES
DEVELOPMENT CONTROL
10 AUG 2011
To:
Ack'd: File