



" S / 112208 / F

County of Herefordshire District Council  
Planning Services  
PO Box 230  
Blueschool House  
Blueschool Street  
Hereford  
HR1 2ZB

## Application for Planning Permission. Town and Country Planning Act 1990

### Publication of applications on planning authority websites.

Please note that the information provided on this application form and in supporting documents may be published on the Authority's website.  
If you require any further clarification, please contact the Authority's planning department.

### 1. Applicant Name, Address and Contact Details

Title:	Mrs	First name:	talitha	Surname:	williams
Company name:					
Street address:	weston lodge		Telephone number:	Country Code	National Number
	weston under penyard				Extension Number
			Mobile number:		
Town/City:	ross on wye		Fax number:		
County:	herefordshire		Email address:		
Country:					
Postcode:	hr9 7nz				

Are you an agent acting on behalf of the applicant? ☒ Yes ☐ No

### 2. Agent Name, Address and Contact Details

Title:		First Name:	richard	Surname:	ball
Company name:	richard ball architect				
Street address:	ilex ashfield crescent		Telephone number:	Country Code	National Number
					Extension Number
			Mobile number:		
Town/City:	ross on wye		Fax number:		
County:	herefordshire		Email address:		
Country:	United Kingdom				
Postcode:	HR9 5PH		paulineball@tiscali.co.uk		

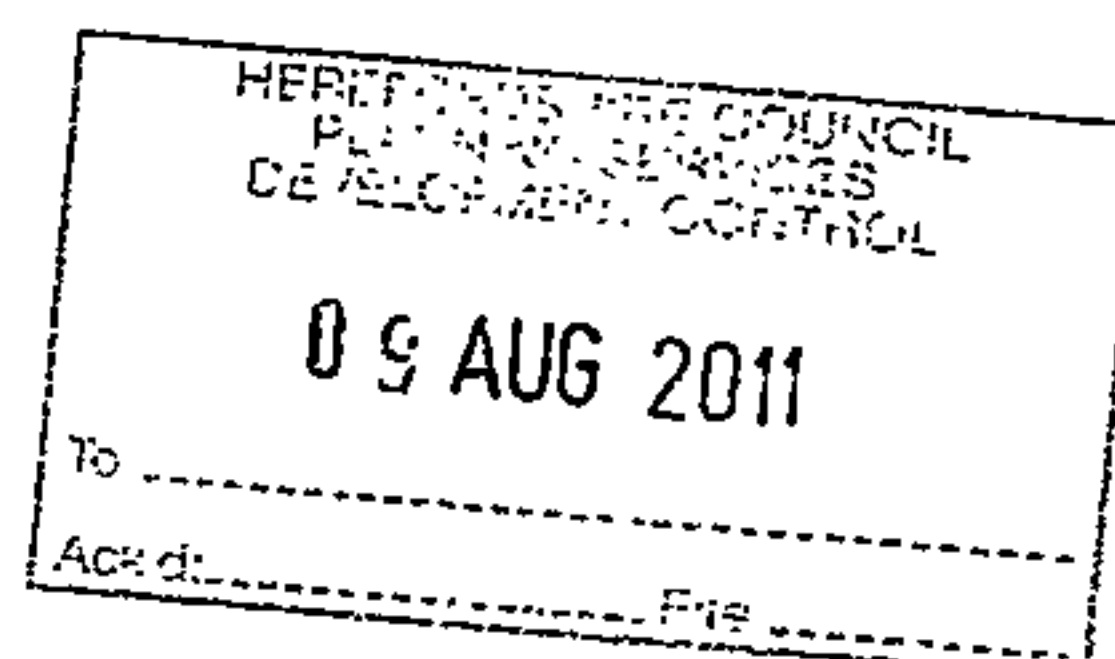
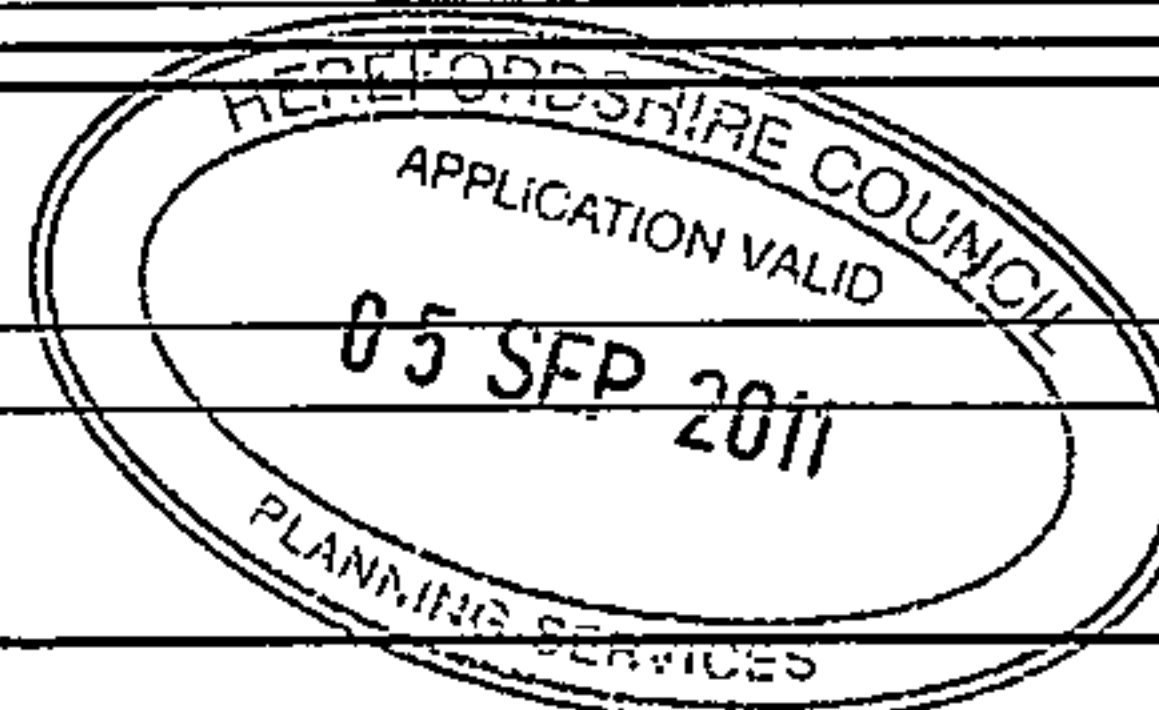
### 3. Description of the Proposal

Please describe the proposed development including any change of use:

Change of use of annexe to lodge from accomodation for care personell to independent residential use

Has the building, work or change of use already started?

☐ Yes ☒ No



#### 4. Site Address Details

Full postal address of the site (including full postcode where available)

House:	<input type="text"/>	Suffix:	<input type="text"/>
House name:	WESTON LODGE		
Street address:	<input type="text"/>		
	WESTON UNDER PENYARD		
Town/City:	ROSS-ON-WYE		
County:	<input type="text"/>		
Postcode:	HR9 7NZ		
Description of location or a grid reference (must be completed if postcode is not known):			
Easting:	363259		
Northing:	223319		

Description:

#### 5. Pre-application Advice

Has assistance or prior advice been sought from the local authority about this application?

☒ Yes ☐ No

If Yes, please complete the following information about the advice you were given (this will help the authority to deal with this application more efficiently):

Officer name:

Title:	Mr	First name:	andrew	Surname:	prior
Reference:	dcse2008/0926/v				
Date (DD/MM/YYYY):	21/03/2011	(Must be pre-application submission)			

Details of the pre-application advice received:

Application will be required for change of use in order to let as residential unit

#### 6. Pedestrian and Vehicle Access, Roads and Rights of Way

Is a new or altered vehicle access proposed to or from the public highway?

☐ Yes ☒ No

Is a new or altered pedestrian access proposed to or from the public highway?

☐ Yes ☒ No

Are there any new public roads to be provided within the site?

☐ Yes ☒ No

Are there any new public rights of way to be provided within or adjacent to the site?

☐ Yes ☒ No

Do the proposals require any diversions/extinguishments and/or creation of rights of way?

☐ Yes ☒ No

#### 7. Waste Storage and Collection

Do the plans incorporate areas to store and aid the collection of waste?

☐ Yes ☒ No

Have arrangements been made for the separate storage and collection of recyclable waste?

☒ Yes ☐ No

If Yes, please provide details:

recyclable waste to be stored in Herefordshire Council container and collected by council

#### 8. Authority Employee/Member

With respect to the Authority, I am:

- (a) a member of staff
- (b) an elected member
- (c) related to a member of staff
- (d) related to an elected member

Do any of these statements apply to you?

☐ Yes ☒ No

#### 9. Materials

Please state what materials (including type, colour and name) are to be used externally (if applicable):

Walls - description:

Description of existing materials and finishes:

n/a

Description of proposed materials and finishes:

n/a

**9. (Materials continued)****Roof - description:**Description of *existing* materials and finishes:

n/a

Description of *proposed* materials and finishes:

n/a

**Windows - description:**Description of *existing* materials and finishes:

n/a

Description of *proposed* materials and finishes:

n/a

**Doors - description:**Description of *existing* materials and finishes:

n/a

Description of *proposed* materials and finishes:

n/a

**Boundary treatments - description:**Description of *existing* materials and finishes:

n/a

Description of *proposed* materials and finishes:

n/a

**Vehicle access and hard standing - description:**Description of *existing* materials and finishes:

n/a

Description of *proposed* materials and finishes:

n/a

**Lighting - add description**Description of *existing* materials and finishes:

n/a

Description of *proposed* materials and finishes:

n/a

**Others - description:**

Type of other material:

Description of *existing* materials and finishes:

n/a

Description of *proposed* materials and finishes:

n/a


Are you supplying additional information on submitted plan(s)/drawing(s)/design and access statement? ☒ Yes ☐ No

If Yes, please state references for the plan(s)/drawing(s)/design and access statement:

design and access statement  
810/1**10. Vehicle Parking**

Please provide information on the existing and proposed number of on-site parking spaces:

Type of vehicle	Existing number of spaces	Total proposed (including spaces retained)	Difference in spaces
Cars	2	2	0
Light goods vehicles/public carrier vehicles	0	0	0
Motorcycles	0	0	0
Disability spaces	0	0	0
Cycle spaces	0	0	0
Other (e.g. Bus)	0	0	0
Short description of Other			



### 11. Foul Sewage

Please state how foul sewage is to be disposed of:

Mains sewer

☐

Package treatment plant

☐

Unknown

☐

Septic tank

☒

Cess pit

☐

Other

Are you proposing to connect to the existing drainage system?

☒

Yes

☐

No

☐

Unknown

If Yes, please include the details of the existing system on the application drawings and state references for the plan(s)/drawing(s):

Drainage completed and already connected and in use. With Building Control approval

### 12. Assessment of Flood Risk

Is the site within an area at risk of flooding? (Refer to the Environment Agency's Flood Map showing flood zones 2 and 3 and consult Environment Agency standing advice and your local planning authority requirements for information as necessary.)

☐

Yes

☒

No

If Yes, you will need to submit an appropriate flood risk assessment to consider the risk to the proposed site.

Is your proposal within 20 metres of a watercourse (e.g. river, stream or beck)?

☐

Yes

☒

No

Will the proposal increase the flood risk elsewhere?

☐

Yes

☒

No

How will surface water be disposed of?

☐

Sustainable drainage system

☐

Main sewer

☐

Pond/lake

☒

Soakaway

☐

Existing watercourse

### 13. Biodiversity and Geological Conservation

To assist in answering the following questions refer to the guidance notes for further information on when there is a reasonable likelihood that any important biodiversity or geological conservation features may be present or nearby and whether they are likely to be affected by your proposals.

Having referred to the guidance notes, is there a reasonable likelihood of the following being affected adversely or conserved and enhanced within the application site, OR on land adjacent to or near the application site:

a) Protected and priority species

☐

Yes, on the development site

☐

Yes, on land adjacent to or near the proposed development

☒

No

b) Designated sites, important habitats or other biodiversity features

☐

Yes, on the development site

☐

Yes, on land adjacent to or near the proposed development

☒

No

c) Features of geological conservation importance

☐

Yes, on the development site

☐

Yes, on land adjacent to or near the proposed development

☒

No

### 14. Existing Use

Please describe the current use of the site:

residential accomodation for care staff ( DCSE2008/0926/V)

Is the site currently vacant?

☐

Yes

☒

No

Does the proposal involve any of the following?

If yes, you will need to submit an appropriate contamination assessment with your application.

Land which is known to be contaminated?

☐

Yes

☒

No

Land where contamination is suspected for all or part of the site?

☐

Yes

☒

No

A proposed use that would be particularly vulnerable to the presence of contamination?

☐

Yes

☒

No

### 15. Trees and Hedges

Are there trees or hedges on the proposed development site?

☐

Yes

☒

No

And/or: Are there trees or hedges on land adjacent to the proposed development site that could influence the development or might be important as part of the local landscape character?

☐

Yes

☒

No

If Yes to either or both of the above, you may need to provide a full Tree Survey, at the discretion of your local planning authority. If a Tree Survey is required, this and the accompanying plan should be submitted alongside your application. Your local planning authority should make clear on its website what the survey should contain, in accordance with the current 'BS5837: Trees in relation to construction - Recommendations'.

### 16. Trade Effluent

Does the proposal involve the need to dispose of trade effluents or waste?

☐

Yes

☒

No

**17. Residential Units**

Does your proposal include the gain or loss of residential units?

☒ Yes ☐ No **112208/F**
**Market Housing - Proposed**

	Number of bedrooms				
	1	2	3	4+	Unknown
Houses			1		
Flats/Maisonettes					
Live-Work units					
Cluster flats					
Sheltered housing					
Bedsit/Studios					
Unknown					

Proposed Market Housing Total

1

**Market Housing - Existing**

	Number of bedrooms				
	1	2	3	4+	Unknown
Houses					
Flats/Maisonettes					
Live-Work units					
Cluster flats					
Sheltered housing					
Bedsit/Studios					
Unknown					

Existing Market Housing Total

0

**Overall Residential Unit Totals**

Total proposed residential units	1
Total existing residential units	0

**18. All Types of Development: Non-residential Floorspace**

Does your proposal involve the loss, gain or change of use of non-residential floorspace?

☐ Yes ☒ No
**19. Employment**

If known, please complete the following information regarding employees:

	Full-time	Part-time	Equivalent number of full-time
Existing employees	0	0	0
Proposed employees	0	0	0

**20. Hours of Opening**

If known, please state the hours of opening for each non-residential use proposed:

Use	Monday to Friday		Saturday		Sunday and Bank Holidays		Not Known
	Start Time	End Time	Start Time	End Time	Start Time	End Time	

**21. Site Area**

What is the site area?

850

sq.metres

**22. Industrial or Commercial Processes and Machinery**

Please describe the activities and processes which would be carried out on the site and the end products including plant, ventilation or air conditioning. Please include the type of machinery which may be installed on site:

none

Is the proposal for a waste management development?

☐ Yes ☒ No
**23. Hazardous Substances**


Is any hazardous waste involved in the proposal?

☐ Yes ☒ No
**24. Site Visit**

Can the site be seen from a public road, public footpath, bridleway or other public land?

☐ Yes ☒ No

If the planning authority needs to make an appointment to carry out a site visit, whom should they contact? (Please select only one)

☐ The agent ☒ The applicant ☐ Other person




## 25. Certificates (Certificate A)

### Certificate of Ownership - Certificate A

#### Town and Country Planning (Development Management Procedure) (England) Order 2010 Certificate under Article 12

I certify/The applicant certifies that on the day 21 days before the date of this application nobody except myself/ the applicant was the owner (owner is a person with a freehold interest or leasehold interest with at least 7 years left to run) of any part of the land or building to which the application relates.

Title:  First name:  Surname:   
Person role:  Declaration date:  ☒ Declaration made

## 25. Certificates (Agricultural Land Declaration)

### Agricultural Land Declaration

#### Town and Country Planning (Development Management Procedure) (England) Order 2010 Certificate under Article 12

Agricultural Land Declaration - You Must Complete Either A or B

(A) None of the land to which the application relates is, or is part of an agricultural holding. ☒

(B) I have/The applicant has given the requisite notice to every person other than myself/the applicant who, on the day 21 days before the date of this application, was a tenant of an agricultural holding on all or part of the land to which this application relates, as listed below: ☐

If any part of the land is an agricultural holding, of which the applicant is the sole tenant, the applicant should complete part (B) of the form by writing 'sole tenant - not applicable' in the first column of the table below

Title:  First Name:  Surname:   
Person role:  Declaration date:  ☒ Declaration Made

## 26. Declaration

I/we hereby apply for planning permission/consent as described in this form and the accompanying plans/drawings and additional information.



Date