FRONT ELEVATION (NW)

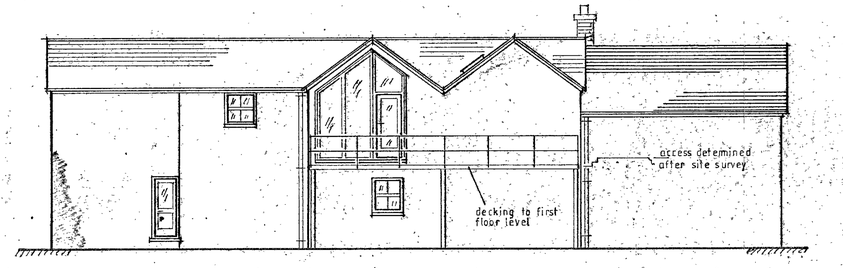

REAR ELEVATION (SE)

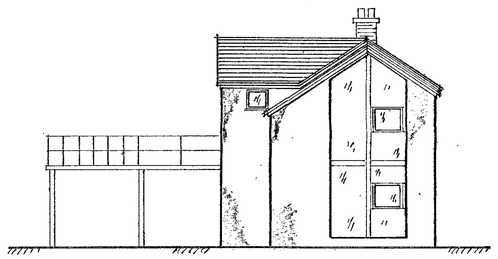

END ELEVATION (NE)

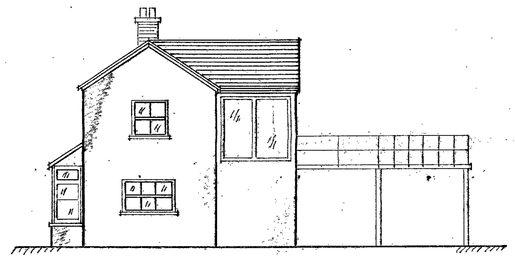

END ELEVATION (SW)

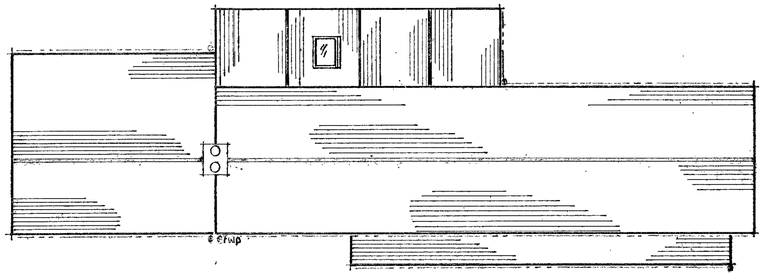

ROOF PLAN
1-100

HEREFORDSHIRE COUNCIL
PLANNING SERVICES
DEVELOPMENT CONTROL
2 - MAR 2010

General Notes;

All figure dimensions and levels must be checked on site. Do not scale dimensions, or levels from this drawing for the purpose of setting out the building or ordering materials or components, if in doubt check with the Architect. Please note unless otherwise stated the drawings are to the scale shown below.

Revisions

	date	details
01	09-02-2010	REVD TO PLANNING COMMENTS
02	02-03-2010	CHIMNEY STACK ADDED

scales 1-100

date JAN 2010 *drawn by* AIY

title

NATHENS, CHERRY TREE LANE, BULLS HILL, ROSS ON WYE

PROPOSED ALTERATIONS AND NEW EXTENSIONS

client

MR. TAYLOR

drawing no. 3116-02 *rev.* 02

© *copyright*

DAVID EDWARDS ASSOCIATES
Chartered Architects
Surveyors
Station Approach Hereford HR1 1BB (01432) 269158

Service Point Cheltenham 47