NW/092670/FH

NW/092667/L

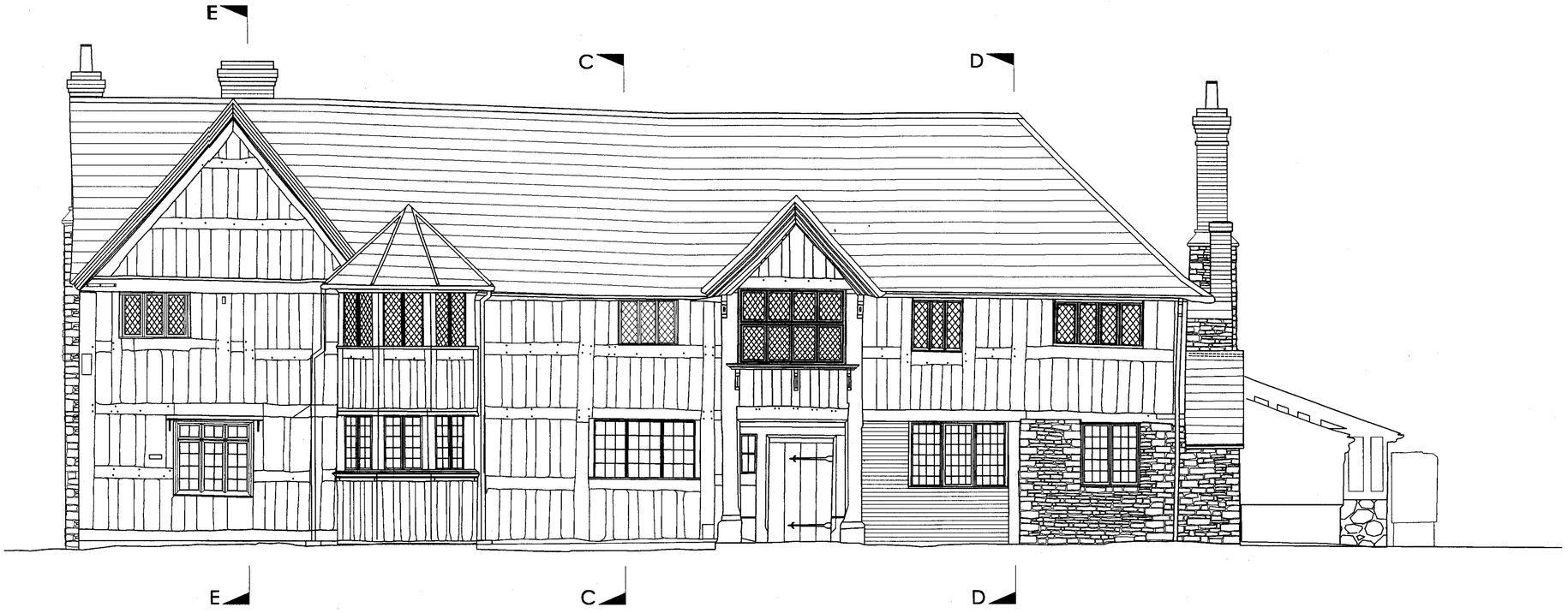

NORTH WEST ELEVATION

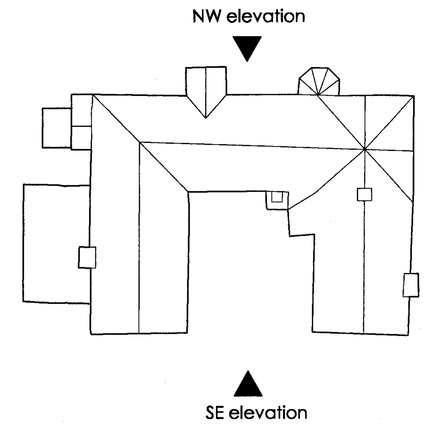

KEY PLAN scale 1:200

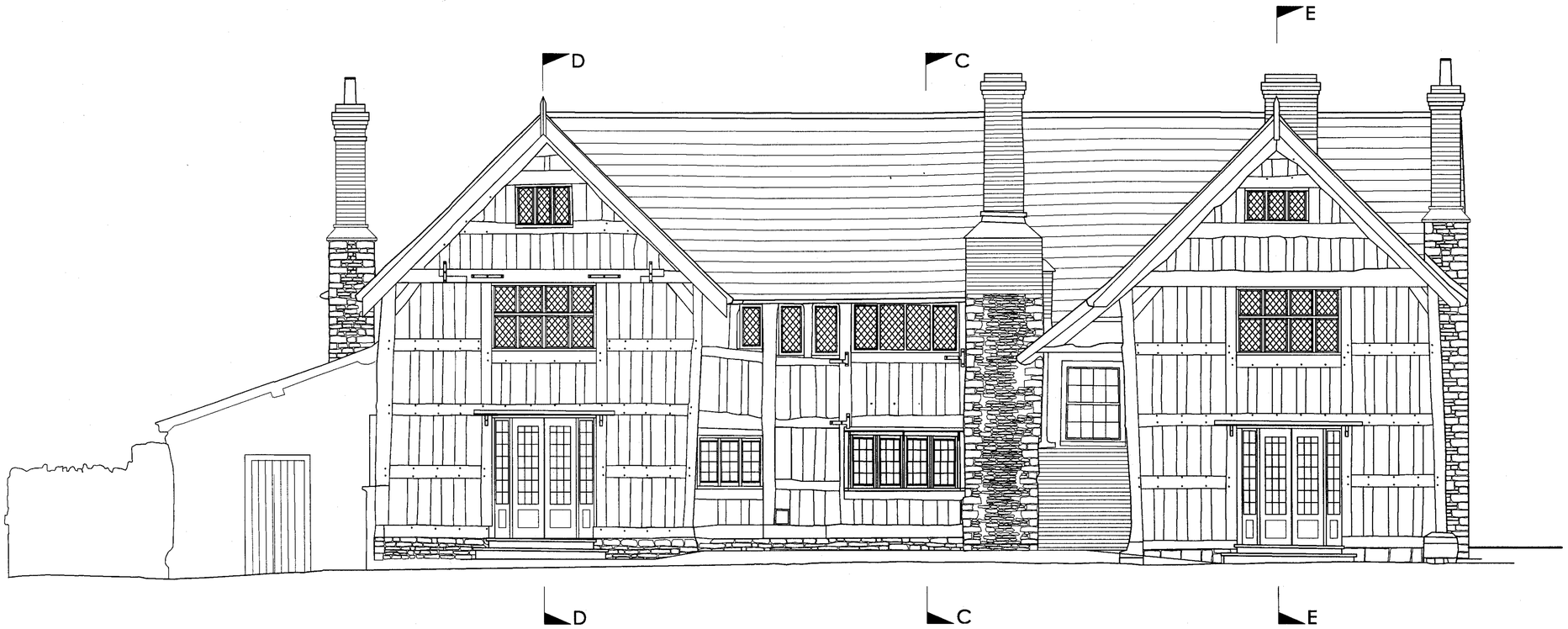

SOUTH EAST ELEVATION

0m 1m 2m 5m 10m

ORLETON MANOR
Orleton
Herefordshire

HEREFORDSHIRE COUNTY COUNCIL
PLANNING SERVICES
DEVELOPMENT CONTROL
18 NOV 2009
To .....
Ack'd ..... File .....

Euston Park Developments Ltd

N.W. and S.E. Elevations of Manor House as Proposed

Revision;

A	Amendments for Planning	Nov. 2009

ARROL AND SNELL LTD
ARCHITECTS, SURVEYORS, PLANNING & CONSERVATION CONSULTANTS
ST. MARY'S HALL, ST. MARY'S COURT, SHREWSBURY SY1 1EG
tel: 01743 241111 fax: 01743 241142 email: studio@arrolandsnell.co.uk

SCALE 1:50 @A1 DATE February 2007

DRAWING NO. 840-02-627A