



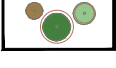


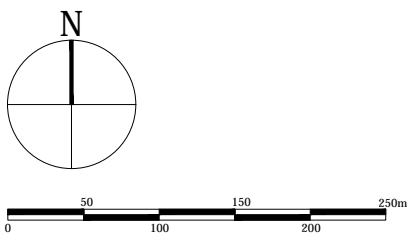




The scaling of this drawing cannot be assured

Revision	Date	Drn	Ckd
E	19.12.19	KU	BW
Site boundary updated			

-  Application boundary
-  Landscape buffer
-  Retained watercourse and buffer (including wide canal corridor, drainage and crossing points)
-  Public open space (including wide canal corridor, crossing points, landscape buffers and attenuation)
-  Existing trees to be retained
-  Tree with bat potential
-  Play (LAP / LEAP)



Project
Land North of Ledbury Viaduct

Drawing Title
**Parameter Plan
Green Infrastructure**

Date	Scale	Drawn by	Check by
24.06.16	1:5000@A3	KT	CW
Project No	Drawing No	Revision	
25634	9603	E	



Planning • Master Planning & Urban Design • Architecture •
Landscape Planning & Design • Environmental Planning • Graphic
Communication • Public Engagement • Development Economics

bartonwillmore.co.uk



Offices at Birmingham Bristol Cambridge Cardiff Ebbsfleet Edinburgh
Glasgow Leeds London Manchester Newcastle Reading Southampton