N /110848/AM

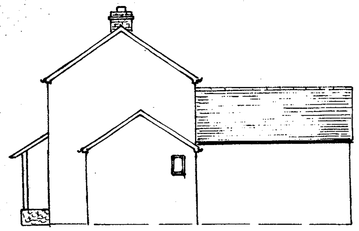

EXISTING NORTH EAST ELEVATION

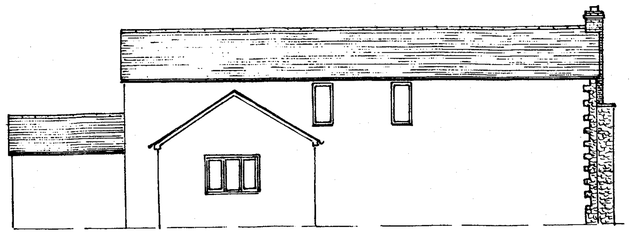

EXISTING NORTH WEST ELEVATION

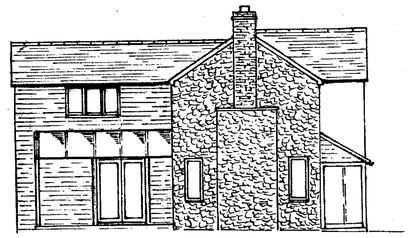

PROPOSED SOUTH WEST ELEVATION INCLUDING EXTENSION

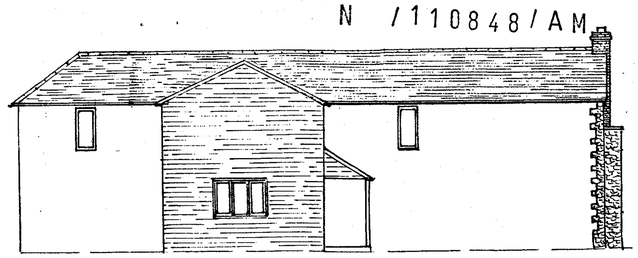

PROPOSED NORTH WEST ELEVATION INCLUDING EXTENSION



EXISTING SOUTH WEST ELEVATION

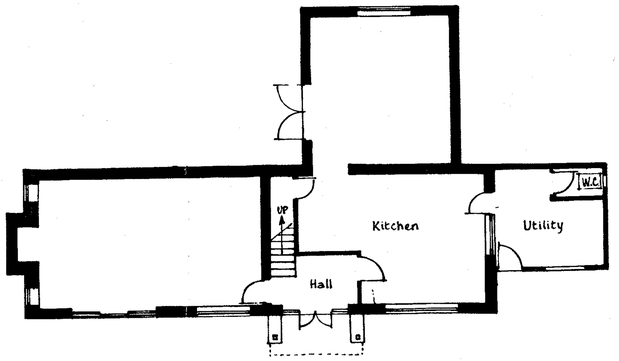

EXISTING GROUND FLOOR PLAN

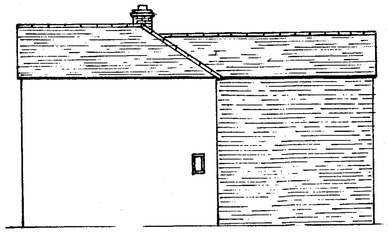

PROPOSED NORTH EAST ELEVATION INCLUDING EXTENSION

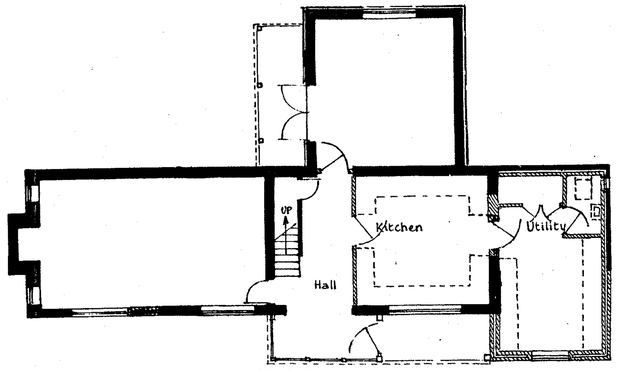

PROPOSED GROUND FLOOR PLAN INCLUDING EXTENSION

EXISTING FIRST FLOOR PLAN

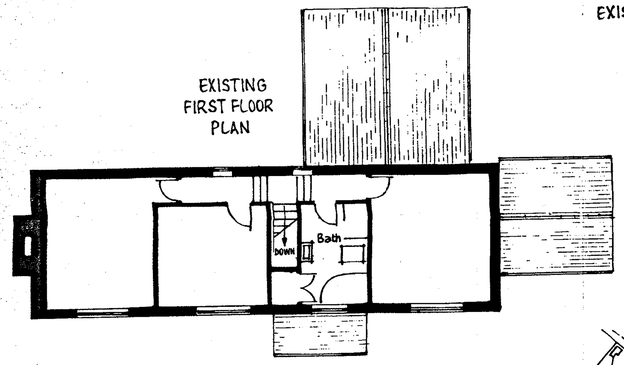

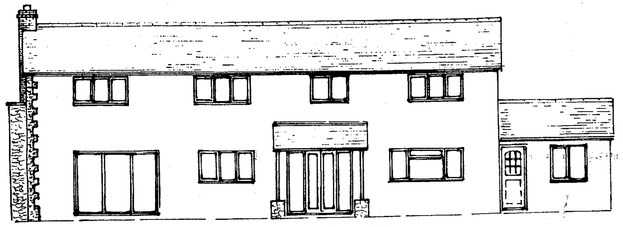

EXISTING SOUTH EAST ELEVATION

NORTH POINT FOR FLOOR & ROOF PLANS

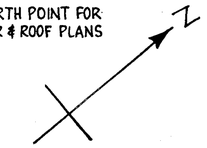

PROPOSED FIRST FLOOR PLAN INCLUDING EXTENSION

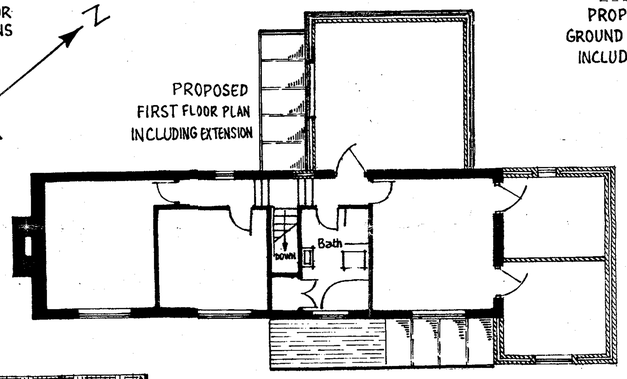

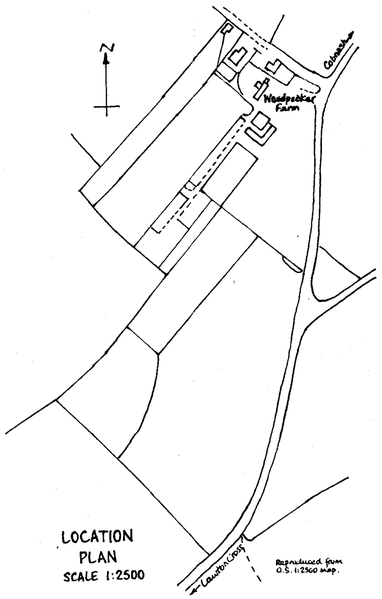

LOCATION PLAN
SCALE 1:2500

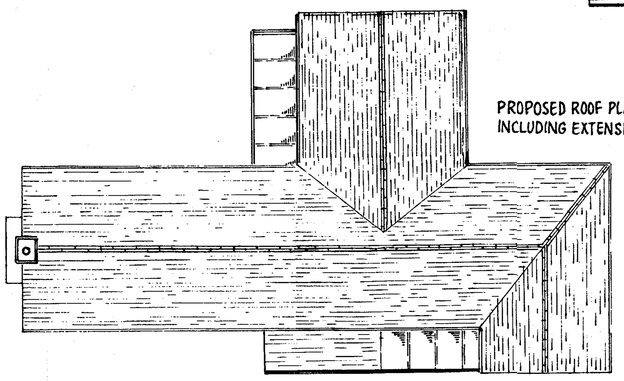

PROPOSED ROOF PLAN INCLUDING EXTENSION

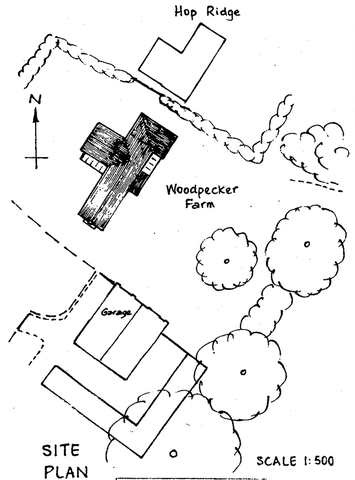

SITE PLAN
SCALE 1:500



PROPOSED SOUTH EAST ELEVATION INCLUDING EXTENSION

UKP SCANNED

...NNED

Application number DMNW/093029/FH

Planning Permission granted 05/01/2010

HEREFORDSHIRE COUNCIL
DEVELOPMENT CONTROL

NO	DATE	REVISION	NO	DATE	REVISION
C	DEC 09	RIDGE OF ROOF TO REAR LOWERED			
B	NOV 09	AMENDED PROPOSALS			
A	FEB 09	FOR PLANNING SUBMISSION	D	DEC 09	REAR ROOF RIDGE FURTHER LOWERED

PROPOSED EXTENSION & ALTERATIONS AT WOODPECKER FARM, COBNASH, KINGSLAND, HEREFORDSHIRE, HR6 9QZ FOR MR & MRS D. G. WILCOX

DATE	JANUARY 2009	STATUS	PLANNING
SCALE	1:100 (UNLESS OTHERWISE SHOWN)	DRG Nº	WPF/01
DRAWN	CRS	REVISION	D