

HEREFORDSHIRE
COUNCIL

SW/092914/FH

County of Herefordshire District Council
Planning Services
PO Box 230
Blueschool House
Blueschool Street
Hereford
HR1 2ZB

Householder Application for Planning Permission for works or extension to a dwelling. Town and Country Planning Act 1990

Publication of applications on planning authority websites

Please note that the information provided on this application form and in supporting documents may be published on the Authority's website. If you require any further clarification, please contact the Authority's planning department.

Please complete using block capitals and black ink.

It is important that you read the accompanying guidance notes as incorrect completion will delay the processing of your application.

1. Applicant Name and Address

Title: First name:

Last name:

Company (optional):

Unit: House number: House suffix:

House name:

Address 1:

Address 2:

Address 3:

Town:

County:

Country:

Postcode:

2. Agent Name and Address

Title: First name:

Last name:

Company (optional):

Unit: House number: House suffix:

House name:

Address 1:

Address 2:

Address 3:

Town:

County:

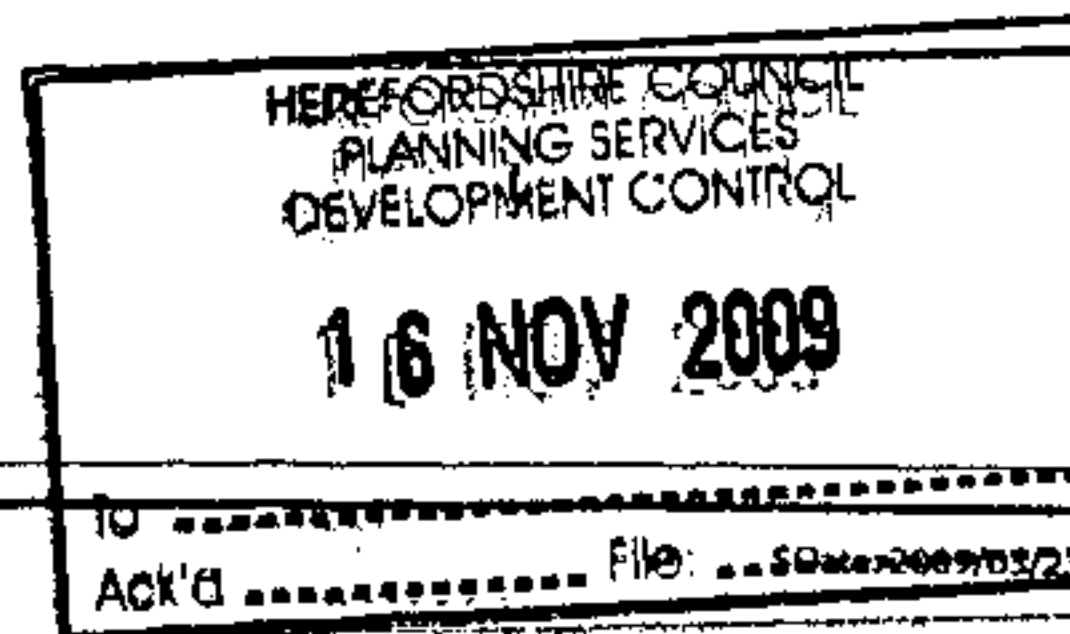

Country:

Postcode:

3. Description of Proposed Works

Please describe the proposed works:

SINGLE STORY EXTENSION TO KITCHEN ON
BACK OF HOUSE.



TO
Ack'd File:

29:39 \$ \$Revision: 3.7 \$

3. Description of Proposed Works (continued)

Has the work already started? ☒ Yes ☐ No

If Yes, please state when the work was started (DD/MM/YYYY):

07/05/09

(date must be pre-application submission)

Has the work already been completed? ☐ Yes ☒ No

If Yes, please state when the work was completed (DD/MM/YYYY):

N/A

(date must be pre-application submission)

4. Site Address Details

Please provide the full postal address of the application site.

Unit: House number: House suffix:

House name:

Address 1:

Address 2:

Address 3:

Town:

County:

Postcode (optional):

5. Pedestrian and Vehicle Access, Roads and Rights of Way

Is a new or altered vehicle access proposed to or from the public highway? ☐ Yes ☒ No

Is a new or altered pedestrian access proposed to or from the public highway? ☐ Yes ☒ No

Do the proposals require any diversions, extinguishments and/or creation of public rights of way? ☐ Yes ☒ No

If Yes to any questions, please show details on your plans or drawings and state the reference number(s) of the plan(s)/drawing(s):

6. Pre-application Advice

Has assistance or prior advice been sought from the local authority about this application? ☒ Yes ☐ No

If Yes, please complete the following information about the advice you were given. (This will help the authority to deal with this application more efficiently).

Please tick if the full contact details are not known, and then complete as much possible: ☐

Officer name: S. WITHERS

TEAM LEADER SOUTH

Reference:

DCSW 2008/2645 F

Date (DD MM YYYY):
(must be pre-application submission)

23/10/08

Details of the pre-application advice received:

PLANNING PERMISSION GRANTED.
RE-APPLICATION FOR AMENDMENT
TO ORIGINAL PLAN, AS ADVISED
BY MRS TYLER.

7. Trees and Hedges

Are there any trees or hedges on your own property or on adjoining properties which are within falling distance of your boundary? ☐ Yes ☒ No

If Yes, please mark their position on a scaled plan and state the reference number of any plans or drawings:

Will any trees or hedges need to be removed or pruned in order to carry out your proposal? ☒ Yes ☐ No

If Yes, please show on your plans which trees by giving them numbers e.g. T1, T2 etc, state the reference number of the plan(s)/drawing(s) and indicate the scale.

SEE ORIGINAL APPLICATION.

8. Parking

Will the proposed works affect existing car parking arrangements? ☐ Yes ☒ No

If Yes, please describe:

9. Authority Employee / Member

With respect to the Authority, I am:

(a) a member of staff
(b) an elected member
(c) related to a member of staff
(d) related to an elected member

Do any of these statements apply to you?

☐ Yes ☒ No

If yes please provide details of the name, relationship and role

HEREFORDSHIRE COUNCIL
PLANNING SERVICES
DEVELOPMENT CONTROL

16 NOV 2009

SDate: 2009/03/23 15:29:39 \$Revision: 3.7 \$

To
Ack'd File

10. Materials

If applicable, please state what materials are to be used externally. Include type, colour and name for each material:

	Existing (where applicable)	Proposed	Not applicable	Don't Know
Walls	STONE (LOCAL)	STONE (LOCAL)	<input type="checkbox"/>	<input type="checkbox"/>
Roof	ARTIFICIAL SLATE	NATURAL SLATE (GREY)	<input type="checkbox"/>	<input type="checkbox"/>
Windows	WOOD / METAL	WOOD (PINE)	<input type="checkbox"/>	<input type="checkbox"/>
Doors	WOOD	WOOD	<input type="checkbox"/>	<input type="checkbox"/>
Boundary treatments (e.g. fences, walls)	HEDGE + WALL	HEDGE + WALL	<input type="checkbox"/>	<input type="checkbox"/>
Vehicle access and hard-standing	SCALPING	SCALPING	<input type="checkbox"/>	<input type="checkbox"/>
Lighting	PENDANT LIGHTS	PENDANT LIGHTS	<input type="checkbox"/>	<input type="checkbox"/>
Others (please specify)			<input type="checkbox"/>	<input type="checkbox"/>

HEREFORDSHIRE COUNCIL
 PLANNING SERVICES
 DEVELOPMENT CONTROL

 16 NOV 2009

 Are you supplying additional information on submitted plan(s)/drawing(s)/design and access statement? ☒ Yes ☐ No
 Ack'd _____ File _____

If Yes, please state references for the plan(s)/drawing(s)/design and access statement:

DCSW 2008 / 2645 / F - 27/06/2009

I certify/The applicant certifies that on the day 21 days before the date of this application nobody except myself/ the applicant was the owner (owner is a person with a freehold interest or leasehold interest with at least 7 years left to run) of any part of the land or building to which the application relates.

Signed - Applicant:

Or signed - Agent:

Date (DD/MM/YYYY):

M. L. Salt

6/11/09

CERTIFICATE OF OWNERSHIP - CERTIFICATE B

Town and Country Planning (General Development Procedure) Order 1995 Certificate under Article 7

I certify/ The applicant certifies that I have/the applicant has given the requisite notice to everyone else (as listed below) who, on the day 21 days before the date of this application, was the owner (owner is a person with a freehold interest or leasehold interest with at least 7 years left to run) of any part of the land or building to which this application relates.

Name of Owner	Address	Date Notice Served
	N/A.	

Signed - Applicant:

Or signed - Agent:

Date (DD/MM/YYYY):

CERTIFICATE OF OWNERSHIP - CERTIFICATE C

Town and Country Planning (General Development Procedure) Order 1995 Certificate under Article 7


I certify/ The applicant certifies that:

- Neither Certificate A or B can be issued for this application
- All reasonable steps have been taken to find out the names and addresses of the other owners (owner is a person with a freehold interest or leasehold interest with at least 7 years left to run) of the land or building, or of a part of it, but I have/ the applicant has been unable to do so.

The steps taken were:

--

Name of Owner	Address	Date Notice Served
	N/A	



Notice of the application has been published in the following newspaper (circulating in the area where the land is situated):

On the following date (which must not be earlier than 21 days before the date of the application):

Signed - Applicant:

Or signed - Agent:

Date (DD/MM/YYYY):

11. Ownership Certificates (continued)

CERTIFICATE OF OWNERSHIP - CERTIFICATE D

Town and Country Planning (General Development Procedure) Order 1995 Certificate under Article 7

I certify/ The applicant certifies that:

- Certificate A cannot be issued for this application
- All reasonable steps have been taken to find out the names and addresses of everyone else who, on the day 21 days before the date of this application, was the owner (owner is a person with a freehold interest or leasehold interest with at least 7 years left to run) of any part of the land to which this application relates, but I have/ the applicant has been unable to do so.

The steps taken were:

N/A.

Notice of the application has been published in the following newspaper (circulating in the area where the land is situated):

On the following date (which must not be earlier than 21 days before the date of the application):

Signed - Applicant:

Or signed - Agent:

Date (DD/MM/YYYY):

12. Agricultural Holdings

AGRICULTURAL HOLDINGS CERTIFICATE

Town and Country Planning (General Development Procedure) Order 1995 Certificate under Article 7

Agricultural Land Declaration - You Must Complete Either A or B

(A) None of the land to which the application relates is, or is part of, an agricultural holding.

Signed - Applicant:

Or signed - Agent:

Date (DD/MM/YYYY):

(B) I have/ The applicant has given the requisite notice to every person other than myself/ the applicant who, on the day 21 days before the date of this application, was a tenant of an agricultural holding on all or part of the land to which this application relates, as listed below:

Name of Tenant	Address	Date Notice Served
	N/A	

Signed - Applicant:

S. J. F. A. L. T. E.

Or signed - Agent:

Date (DD/MM/YYYY):

16. 11. 09

13. Planning Application Requirements - Checklist

Please read the following checklist to make sure you have sent all the information in support of your proposal. Failure to submit all information required will result in your application being deemed invalid. It will not be considered valid until all information required by the Local Planning Authority has been submitted.

The original and 3 copies of a completed and dated application form: ☐

The original and 3 copies of a plan which identifies the land to which the application relates drawn to an identified scale and showing the direction of North: ☐

The original and 3 copies of other plans and drawings or information necessary to describe the subject of the application: ☐

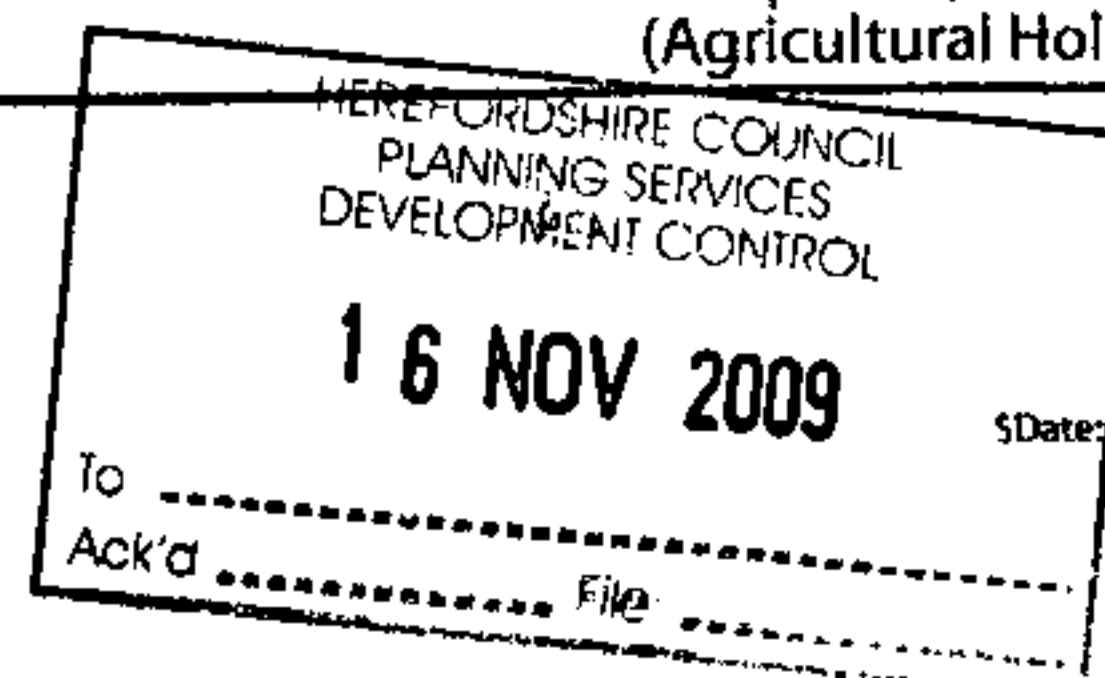
The original and 3 copies of a design and access statement where proposed works fall within one of the following designated areas: ☐

- National Park
- Site of special scientific interest
- Conservation area
- Area of outstanding natural beauty
- World Heritage Site
- The Broads

The correct fee: ☐

The original and 3 copies of the completed, dated Ownership Certificate (A, B, C or D - as applicable): ☐

The original and 3 copies of the completed, dated Article 7 Certificate (Agricultural Holdings): ☐



\$Date: 2009/03/23 15:29:39 \$ \$Revision: 3.7 \$

14. Declaration

I/we hereby apply for planning permission/consent as described in this form and the accompanying plans/drawings and additional information.

Signed - Applicant:

Or signed - Agent:

Date (DD/MM/YYYY):

M.L. Saults [Signature]

6. 11. 2009

(date cannot be pre-application)

15. Applicant Contact Details

Telephone numbers

Country code:

National number:

Extension number:

01981 550371

Country code:

Mobile number (optional):

Country code:

Fax number (optional):

Email address (optional):

16. Agent Contact Details

Telephone numbers

Country code:

National number:

Extension number:

Country code:

Mobile number (optional):

Country code:

Fax number (optional):

Email address (optional):

17. Site Visit

Can the site be seen from a public road, public footpath, bridleway or other public land?

☒ Yes

☐ No

If the planning authority needs to make an appointment to carry out a site visit, whom should they contact? (Please select only one)

☐ Agent

☒ Applicant

☐ Other (if different from the agent/applicant's details)

If Other has been selected, please provide:

Contact name:

Telephone number:

Email address:

