NE07/2272/F

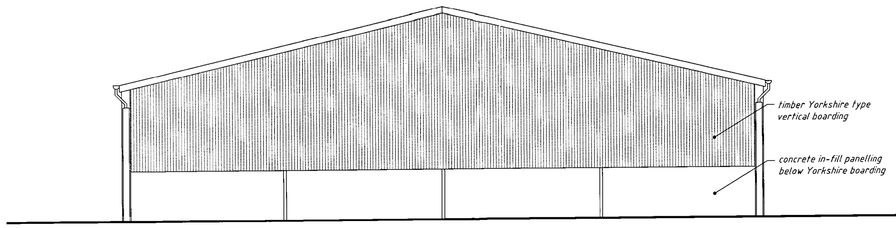

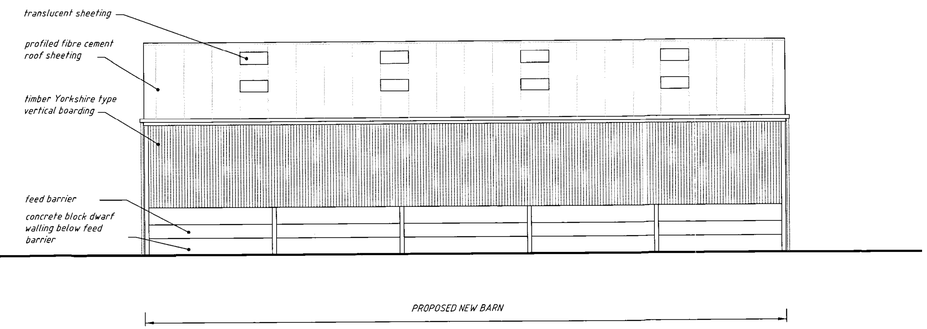

PROPOSED SOUTH WEST ELEVATION

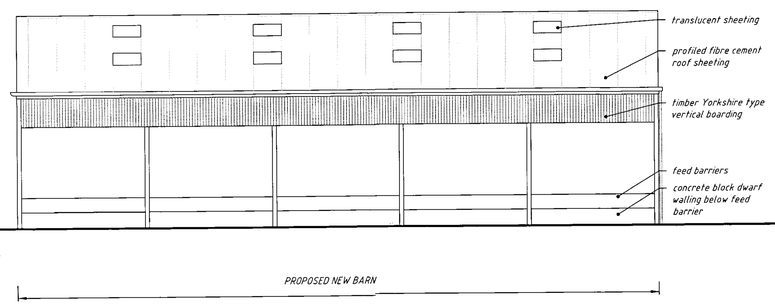

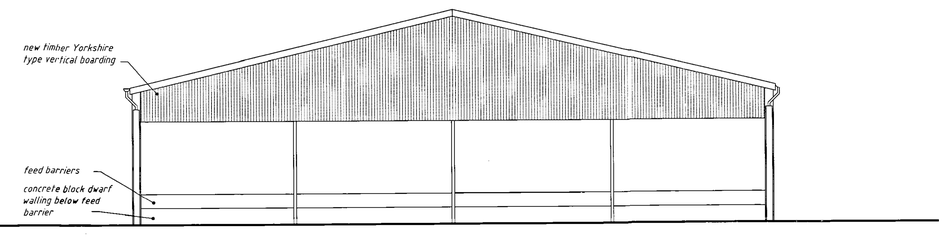

PROPOSED NORTH EAST ELEVATION

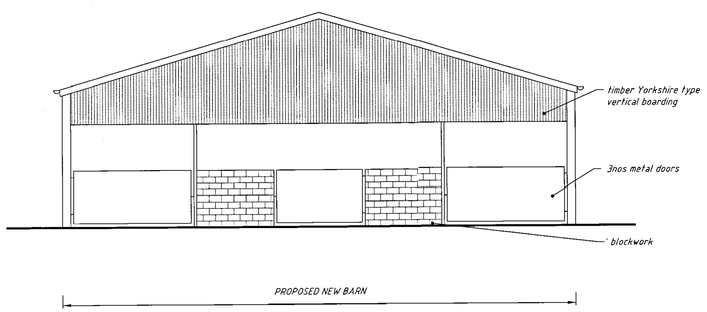

PROPOSED NORTH WEST ELEVATION

PROPOSED SOUTH EAST ELEVATION

Do not scale from this drawing. All dimensions are to be checked on site. Please notify Herefordshire Council Property Services (Information Section) of any amendments.

Plan Checked By:

.....

Date:

.....

PLANNING ISSUE

HEREFORDSHIRE COUNCIL

Title:
WOODCROFT FARM,
FROMES HILL, BOSBURY,
HEREFORDSHIRE HR8 1QJ

Drawing:
PROVISION OF A NEW BARN
PROPOSED ELEVATIONS

Property No:

Drawing No:
07/1638/102

Scale	Date
1:100	Jun 2007

Rev