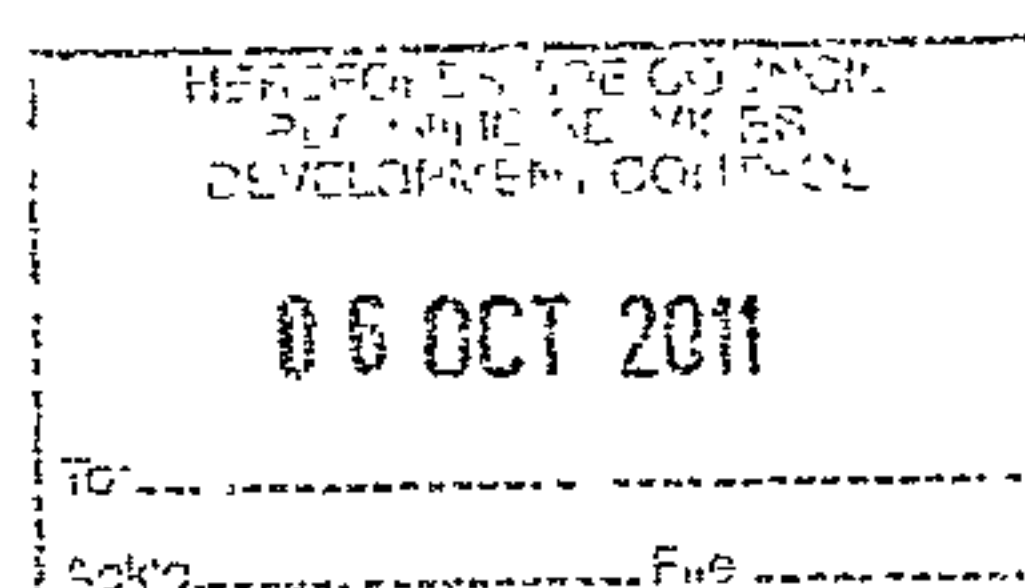
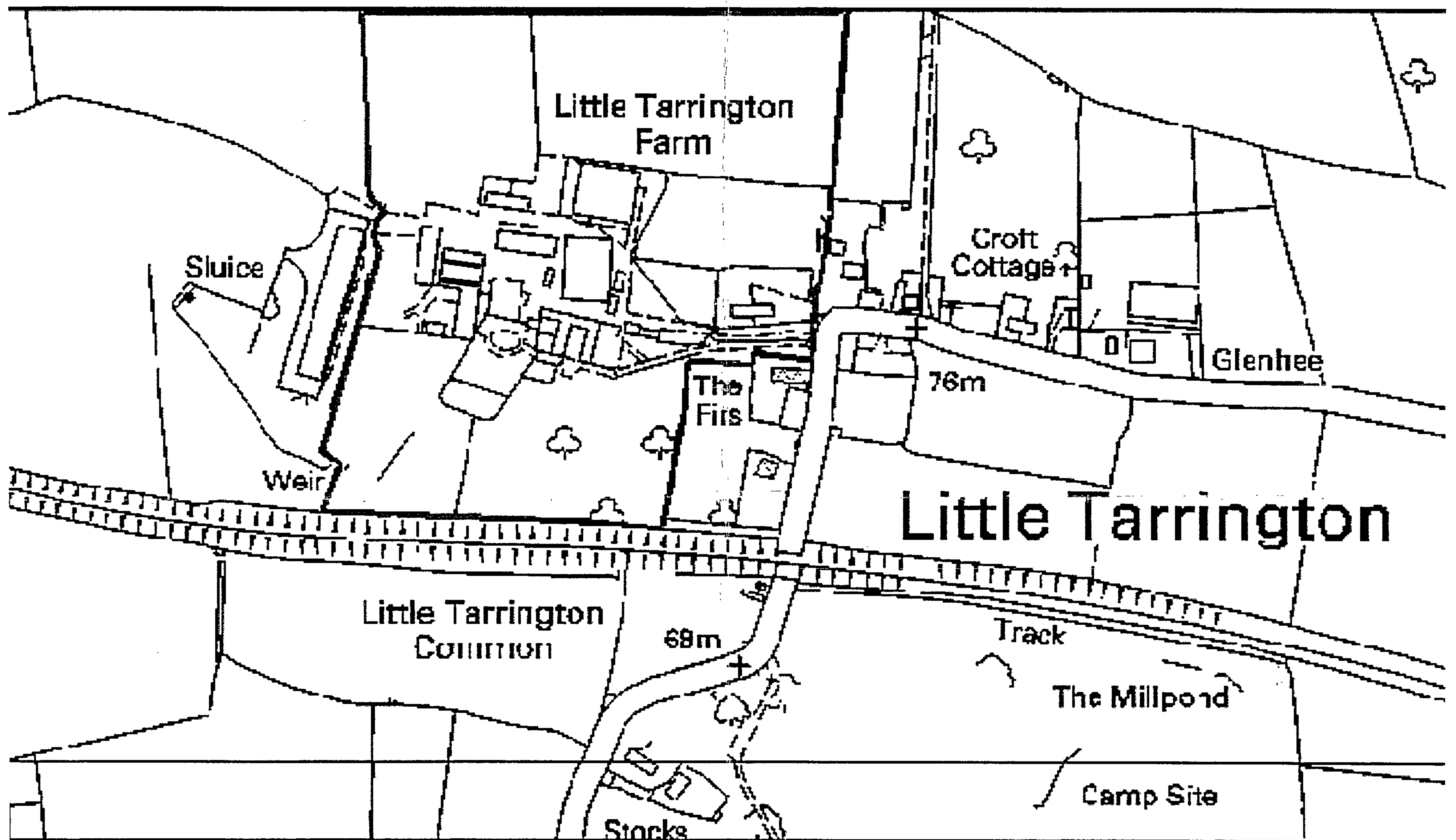



S /112781/F



 **freetricity**
The power of green~

Scale: 1:1250 Paper size: A2



This Plan includes the following Licensed Data: OS MasterMap, Black and White Site Plan by the Ordnance Survey National Geographic Database and incorporating surveyed revision available at the date of production. Reproduction in whole or in part is prohibited without the prior permission of the Ordnance Survey. The representation of a road, track or path is no evidence of a right of way. The representations of features as lines is no evidence of a property boundary.

© Crown copyright, All rights reserved 2011. Licence number 0100031673