Do not scale this drawing. For discrepancies + omissions contact the architect prior to work commencing.

The contractor is to check and verify all building and site dimensions, levels and sewer invert levels at connection points before work commences.

The copyright of this drawing is vested in the architect & must not be copied or reproduced without prior written consent.

NB: all windows / doors are to fit within apertures of existing frame / structure unless otherwise noted. All measurements for joinery should be double checked on site prior to manufacture. See planning drawings for approved joinery details

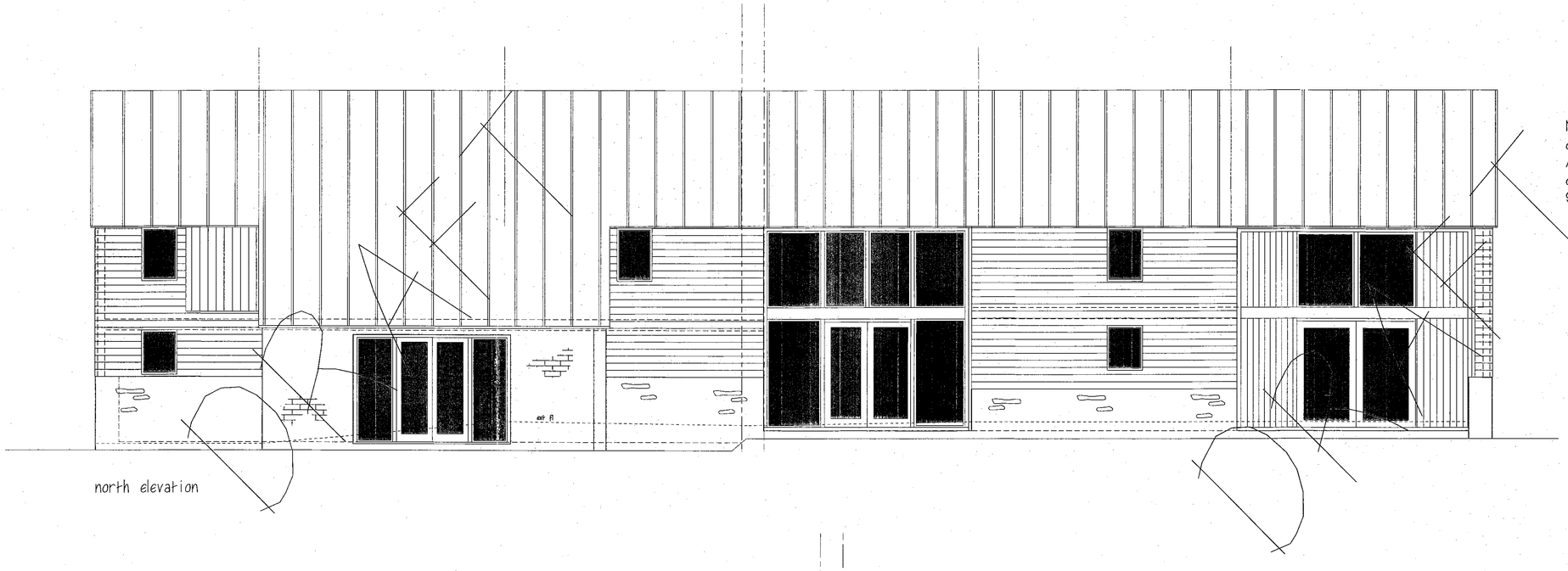

north elevation

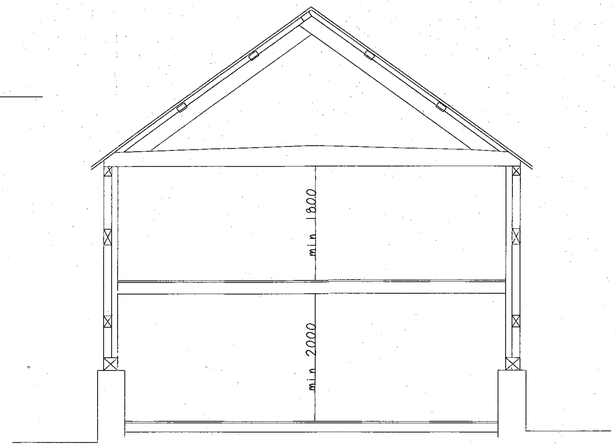

indicative section

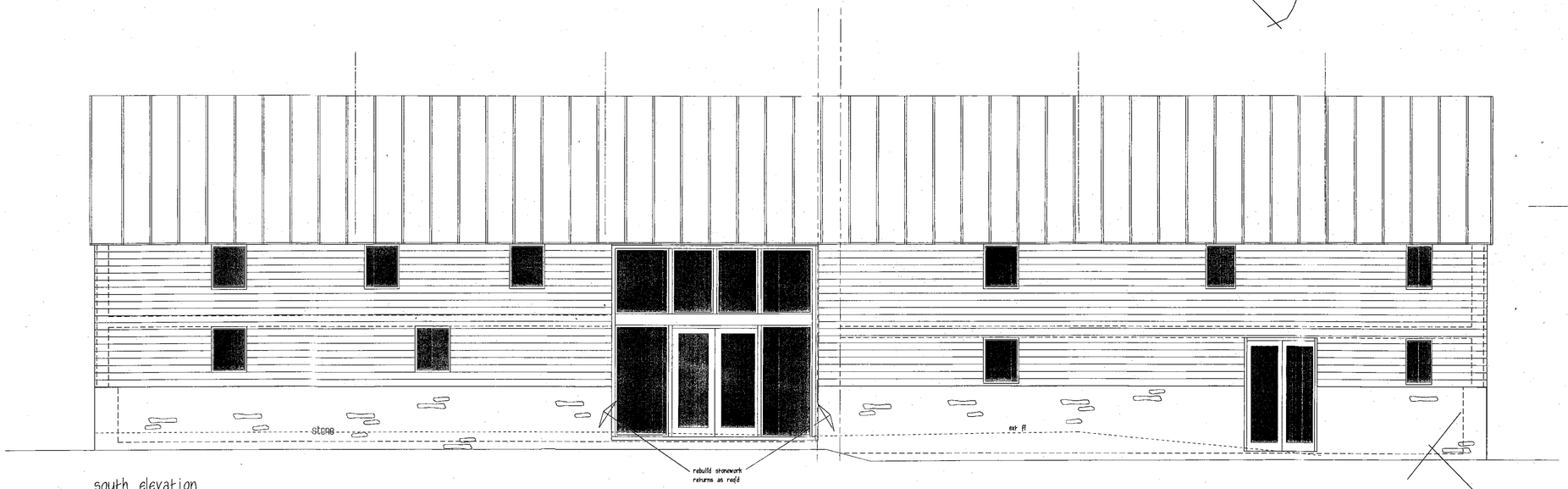

south elevation

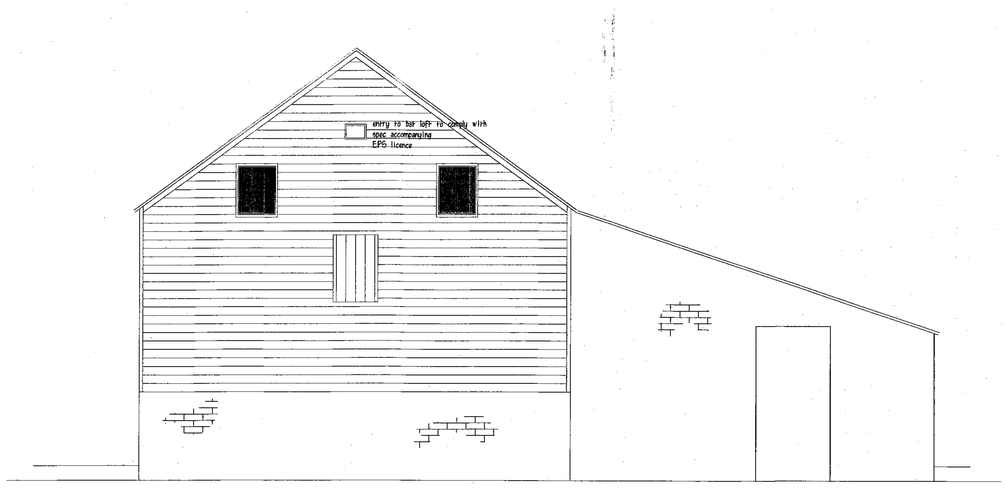

east elevation

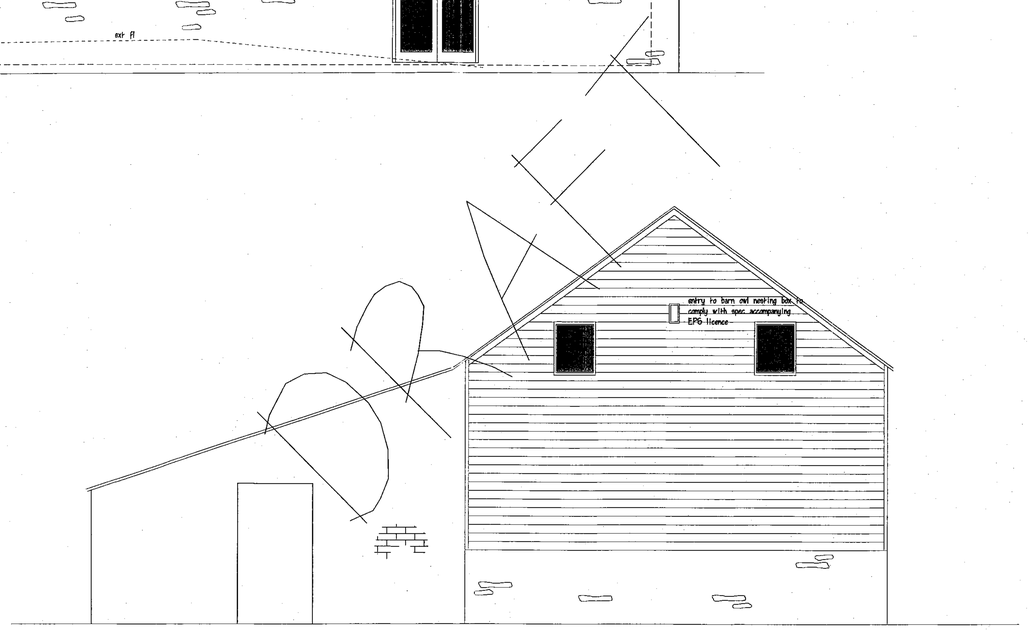

west elevation

HEREFORDSHIRE COUNCIL
PLANNING SERVICES
DEVELOPMENT CONTROL
- 1 MAR 2011
To: .....
Ack'd ..... File .....

Drawing Title:
Working elevations

S /110459/AM

Harcourt Design Associates Ltd
The Old Bell, Harcourt Road
Mathon, Malvern
Worcestershire, WR13 5PG
Tel/Fax - 01684 568929
e-mail - harcourtdesign@tiscali.co.uk

Job: Conversion of barn to 2 dwellings, Upper Barn, Lower House Farm, Tillington

Client: C Bulmer Esq

Date: November 2010

Ref: HD462/05/sr/workelevs

Scale: 1:50 @ A1

Revision: