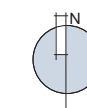
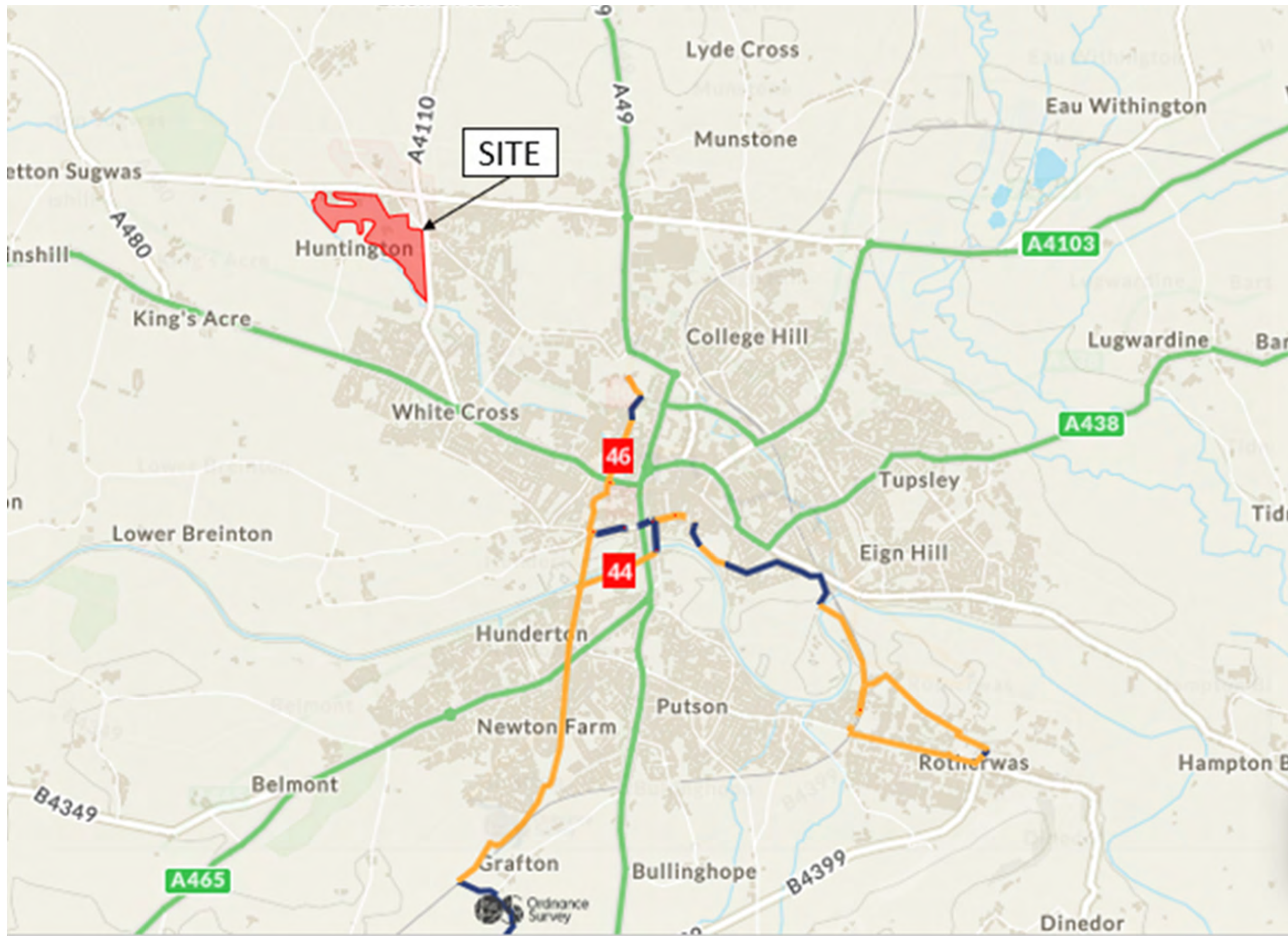
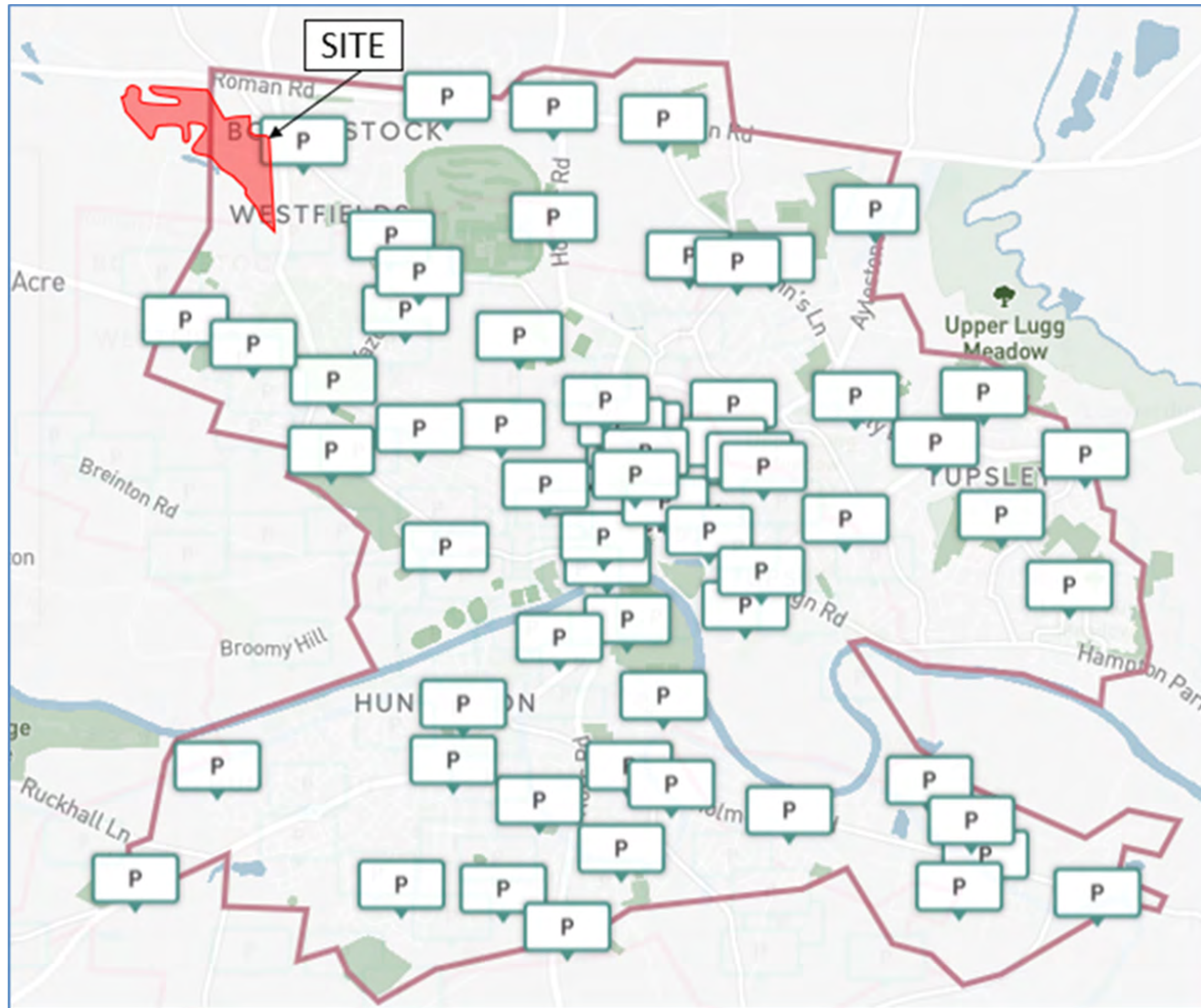


Project Details	WIB14013-115: Three Elms North East Quarter
Figure Title	Figure 7.7: Cycling Isochrones to 25 Minutes
Figure Ref	WIB14013-115_GR_ES_7.7A
Date	2022
File Location	\\s-lncslwielf\projects\wib14013\115\graphics\es\issued figures

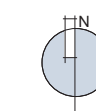


Source: OS Maps NCN Map. Contains OS data © Crown copyright and database rights 2021 @ MapBox @ OpenStreetMap. Captured 18.11.2021.

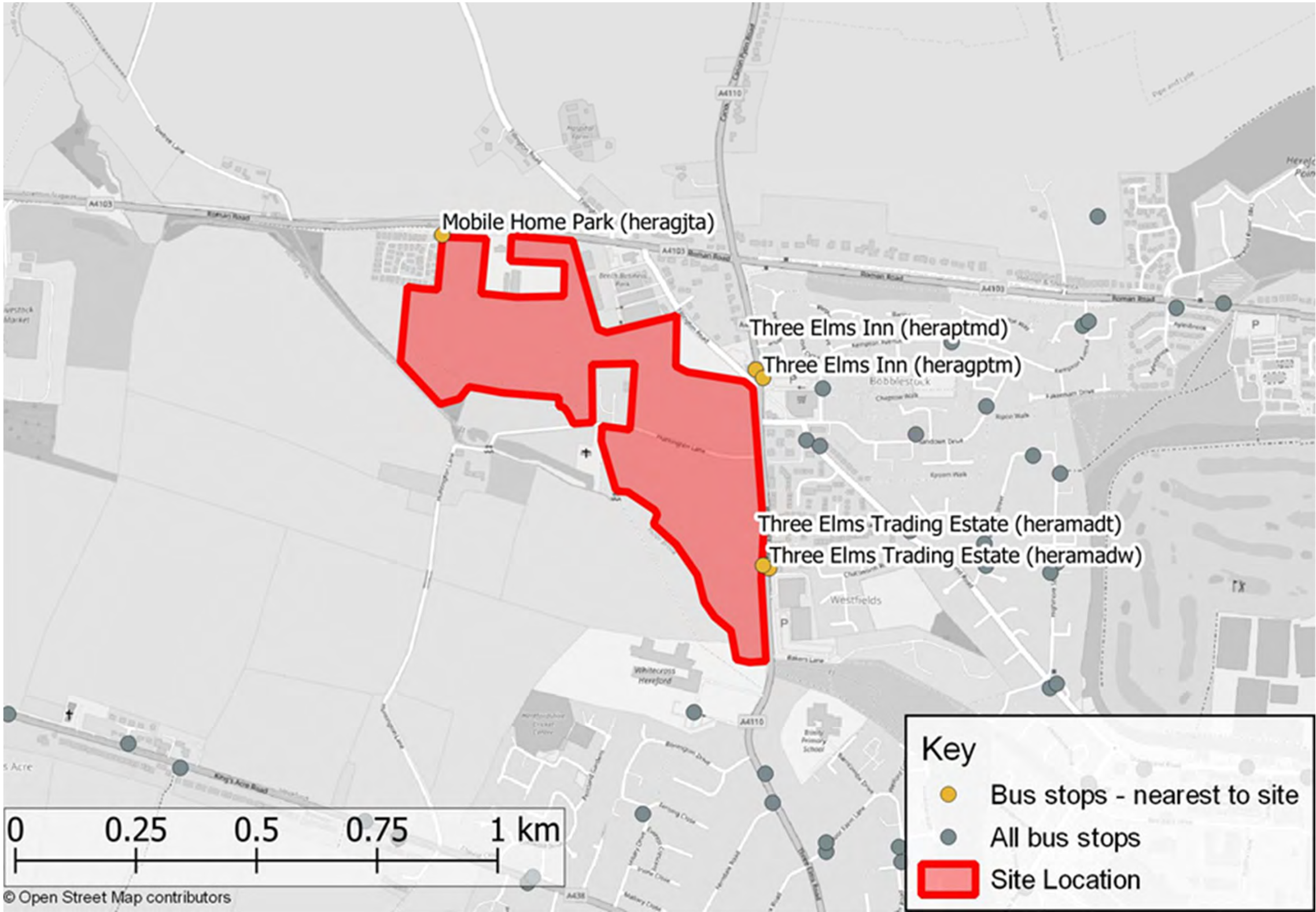
Project Details	WIB14013-115: Three Elms North East Quarter
Figure Title	Figure 7.8: National Cycling Network in the Vicinity of the Site
Figure Ref	WIB14013-115_GR_ES_7.8A
Date	2022
File Location	\\s-incs\wiel\projects\wib14013\115\graphics\es\issued figures



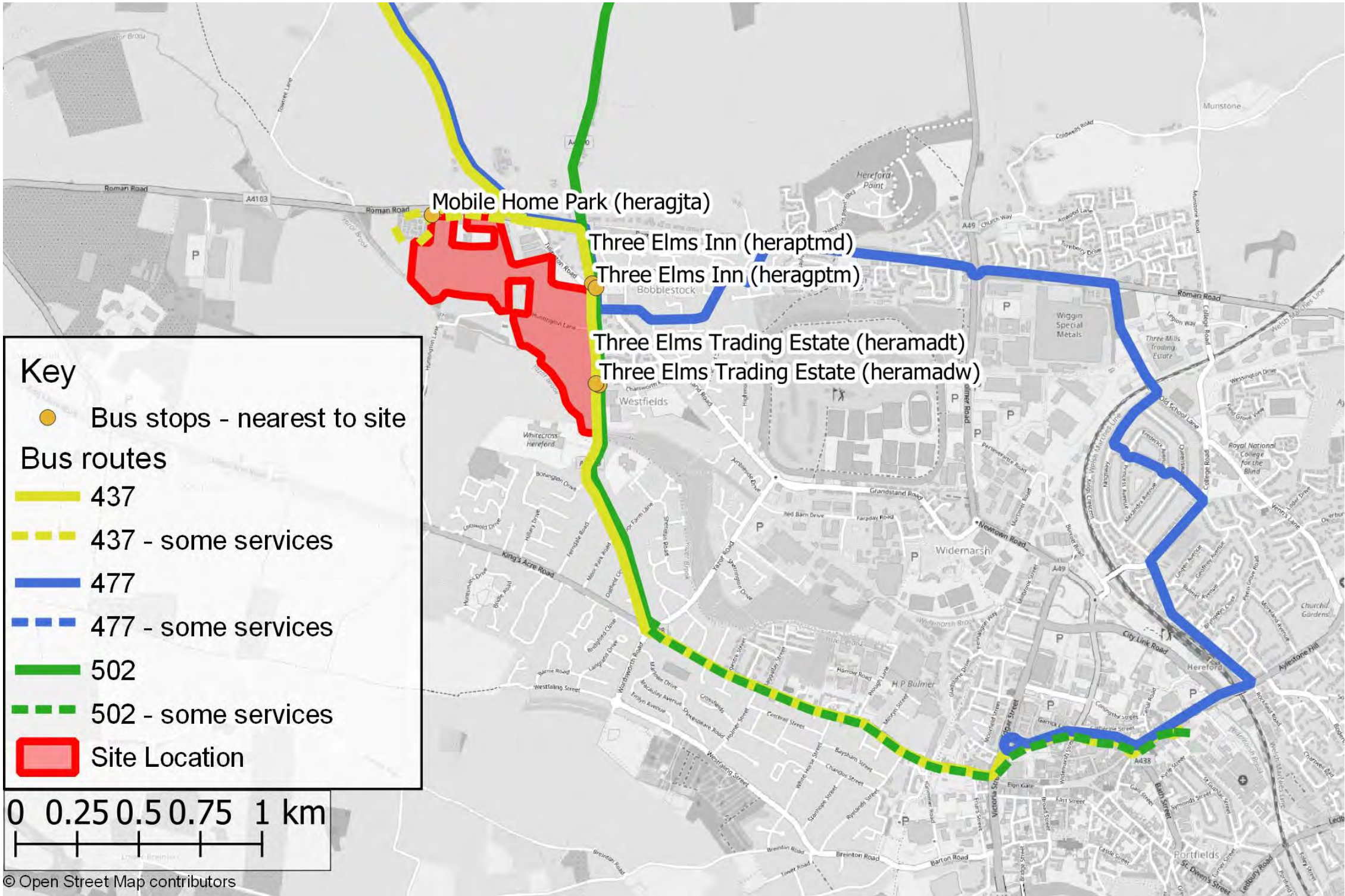
Source: Image courtesy of Beryl Bikes, available at <https://beryl.cc/bikeshare/herford> (captured 29.22.2021)



Project Details	WIB14013-115: Three Elms North East Quarter
Figure Title	Figure 7.9: Beryl Bikes Area and Rental Bays
Figure Ref	WIB14013-115_GR_ES_7.9A
Date	2022
File Location	\\s-incs\wiel\projects\wib14013\115\graphics\es\issued figures



Project Details	WIB14013-115: Three Elms North East Quarter
Figure Title	Figure 7.10: Bus Stops Around the Site
Figure Ref	WIB14013-115_GR_ES_7.10A
Date	2022
File Location	\\s-Incs\wiel\projects\wib14013\115\graphics\es\issued figures



Project Details

WIB14013-115: Three Elms North East Quarter

Figure Title

Figure 7.11: Approximate Bus Routes Serving the Site

Figure Ref

WIB14013-115_GR_ES_7.11A

Date

2022

File Location

\\s-incs\wiel\projects\wib14013\115\graphics\es\issued figures



Project Details

WIB14013-115: Three Elms North East Quarter

Figure Title

Figure 7.12: Development Pedestrian Flows AM

Figure Ref

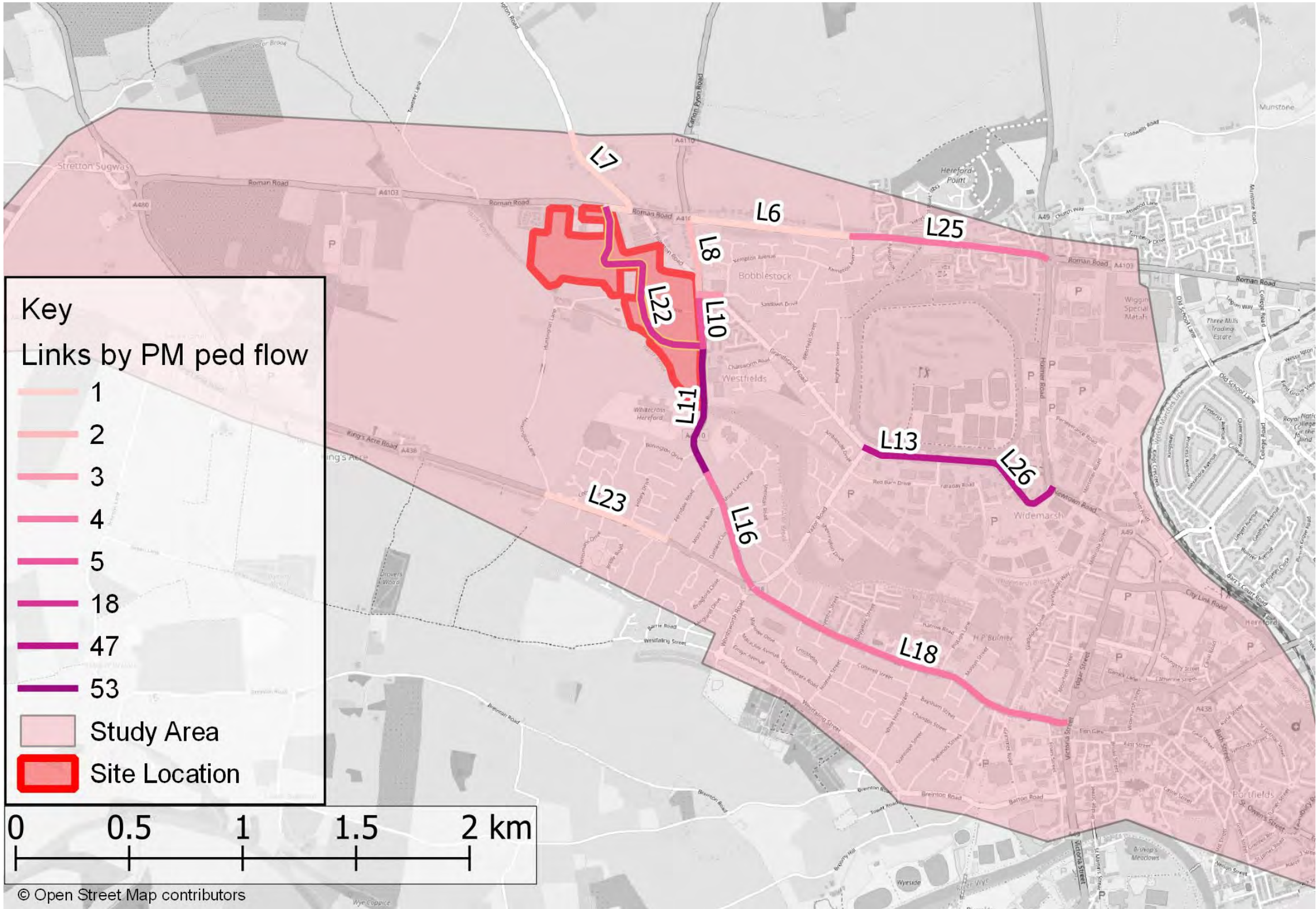
WIB14013-115_GR_ES_7.12A

Date

2022

File Location

\\s-lncs\wiel\projects\wib14013\115\graphics\es\issued figures



Project Details

WIB14013-115: Three Elms North East Quarter

Figure Title

Figure 7.13: Development Pedestrian Flows PM

Figure Ref

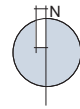
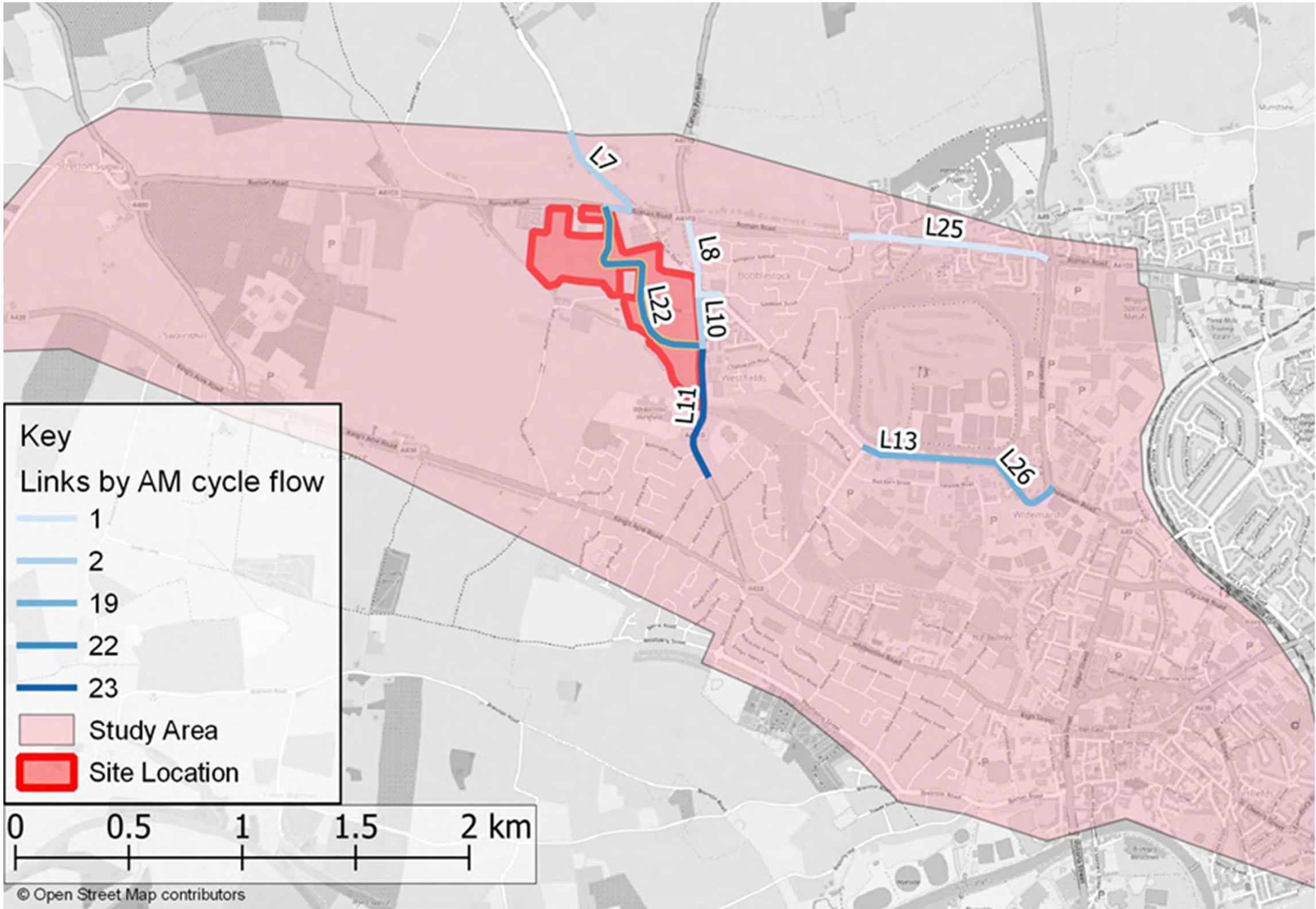
WIB14013-115_GR_ES_7.13A

Date

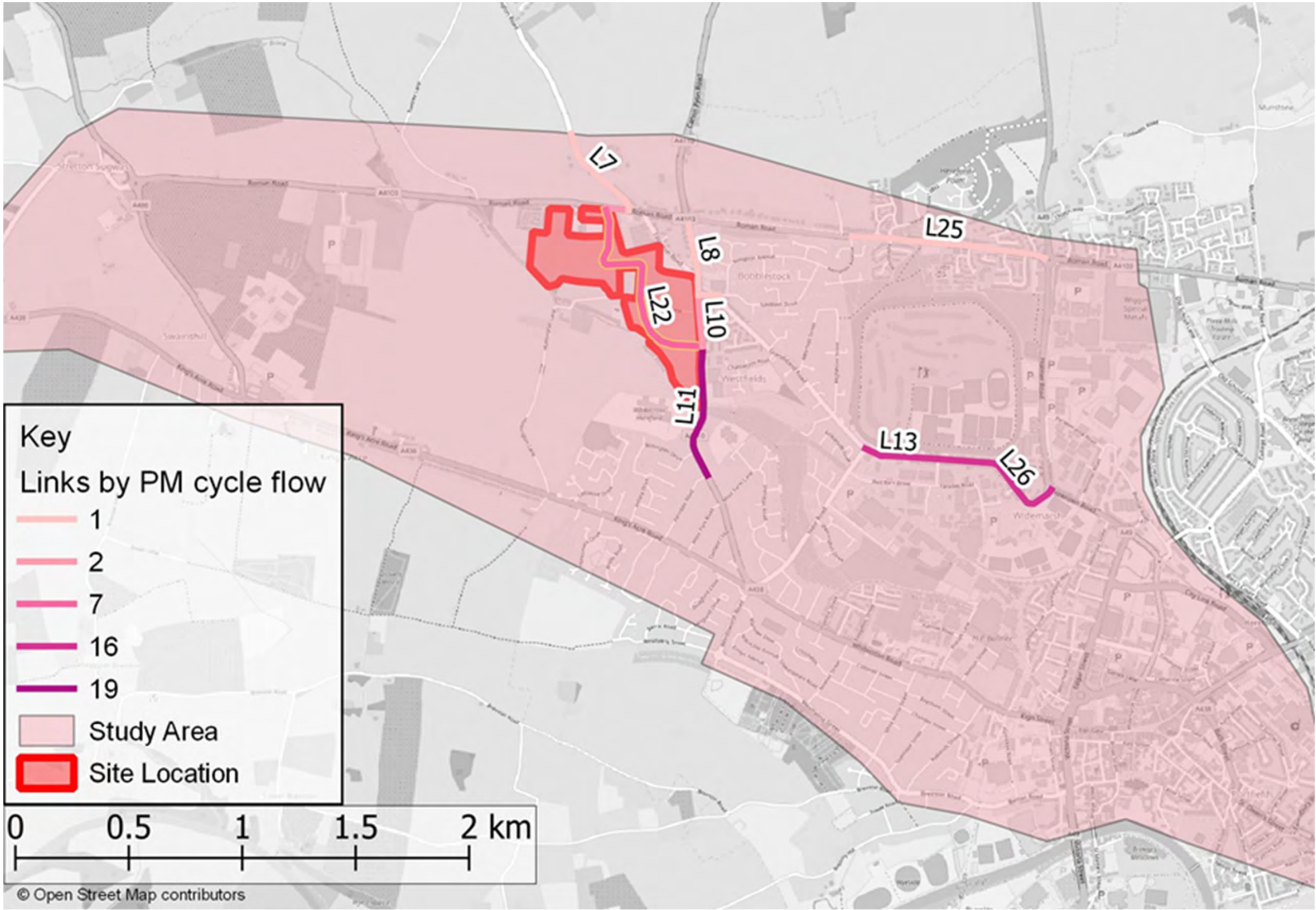
2022

File Location

\\s-lncslwielf\projects\wib14013\115\graphics\es\issued figures



Project Details	WIB14013-115: Three Elms North East Quarter
Figure Title	Figure 7.14: Development Cycle Flows AM
Figure Ref	WIB14013-115_GR_ES_7.14A
Date	2022
File Location	\\s-incs\wiel\projects\wib14013\115\graphics\es\issued figures



Project Details

WIB14013-115: Three Elms North East Quarter

Figure Title

Figure 7.15: Development Cycle Flows PM

Figure Ref

WIB14013-115_GR_ES_7.15A

Date

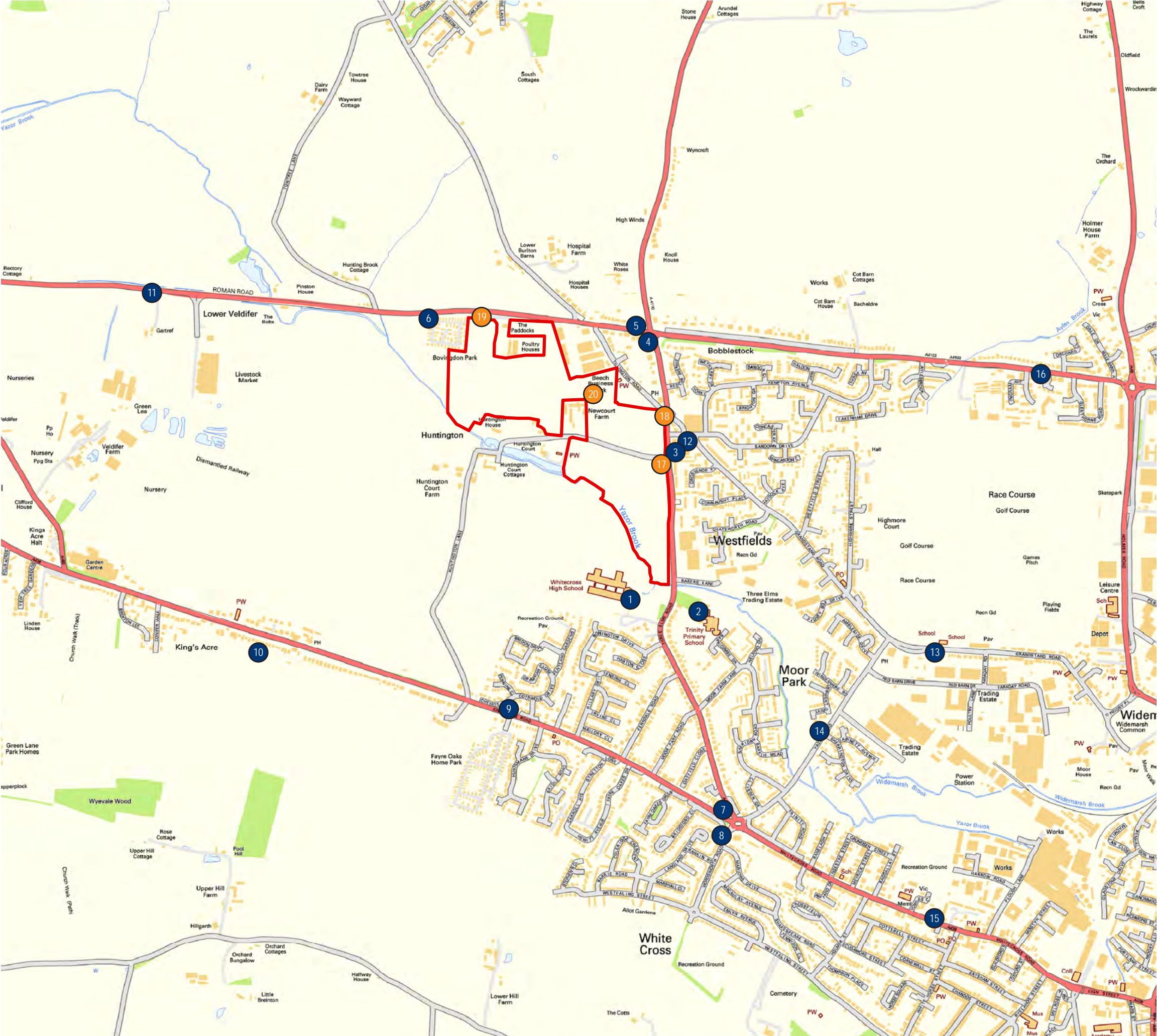
2022

File Location

\\s-incs\wiel\projects\wib14013\115\graphics\es\issued figures

www.watermangroup.com

- Site Boundary
- Existing Receptor Locations
- Proposed Receptor Locations



Project Details

WIB14013-115: Three Elms North East Quarter

Figure Title

Figure 8.1: Site Boundary and Receptor Locations for the Completed Development

Figure Ref

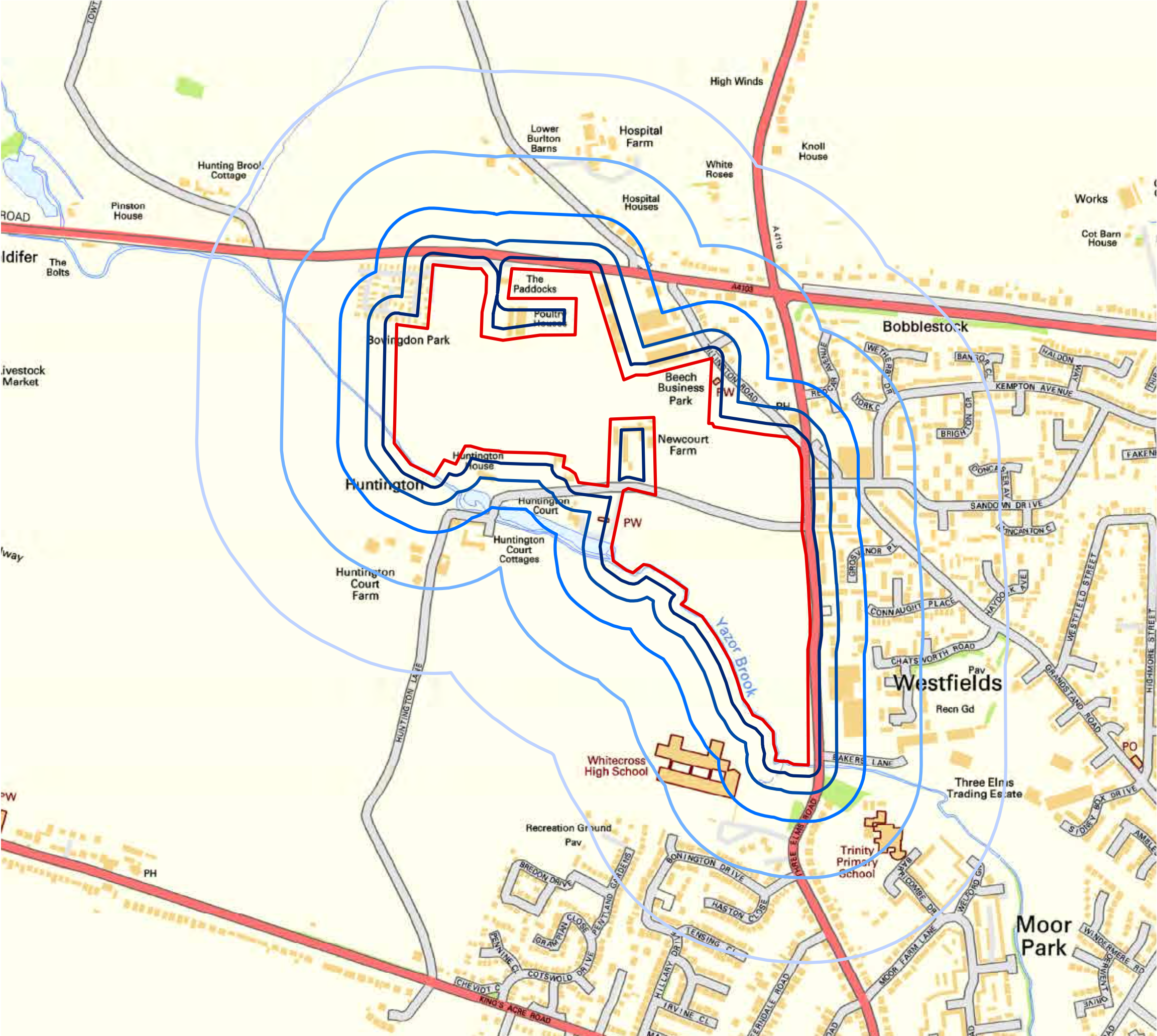
WIB14013-115_GR_ES_8.1A

Date

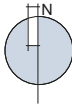
2022

File Location

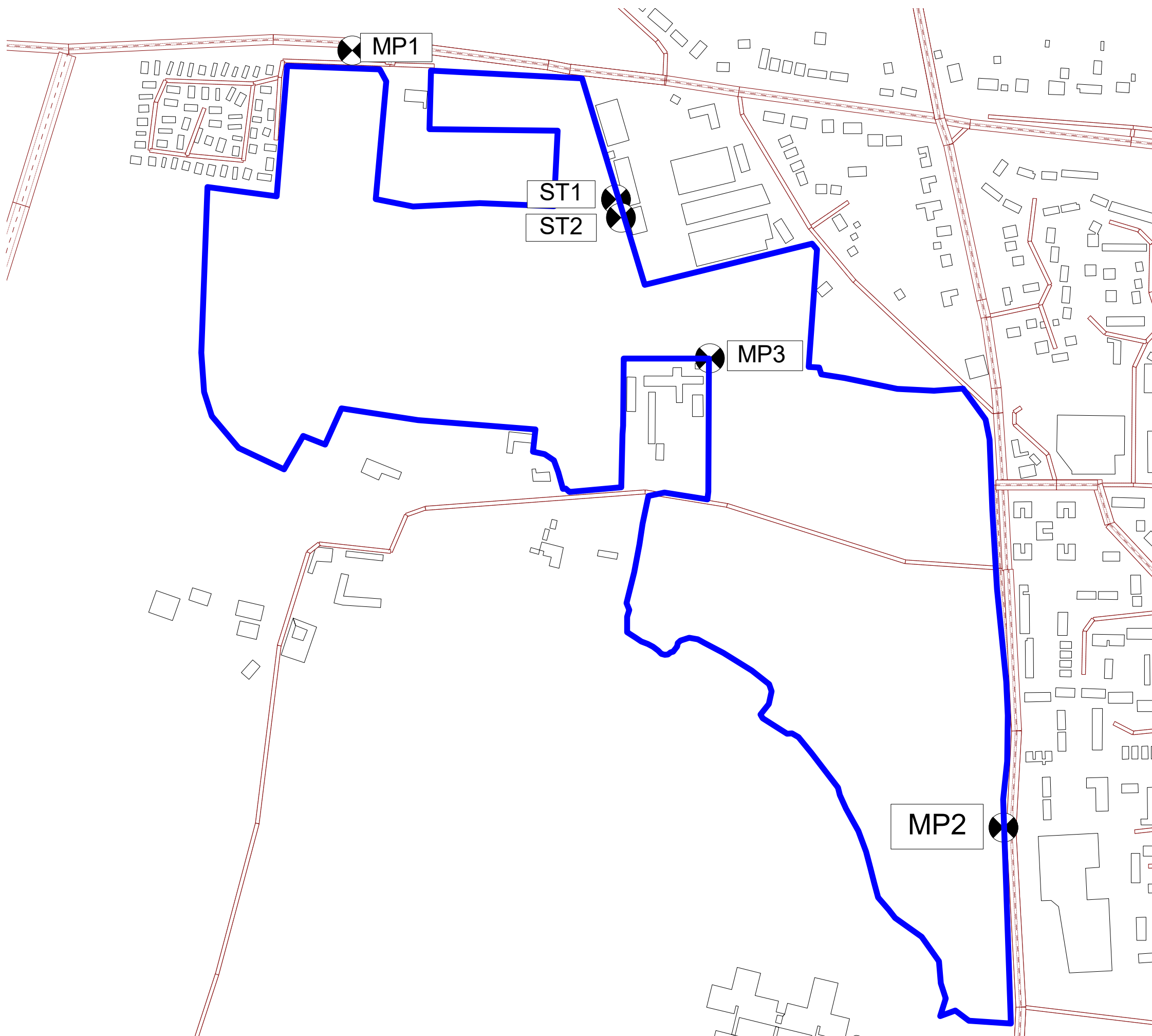
\\s-incs\wiel\projects\wib14013\115\graphics\es\issued figures



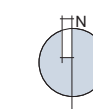
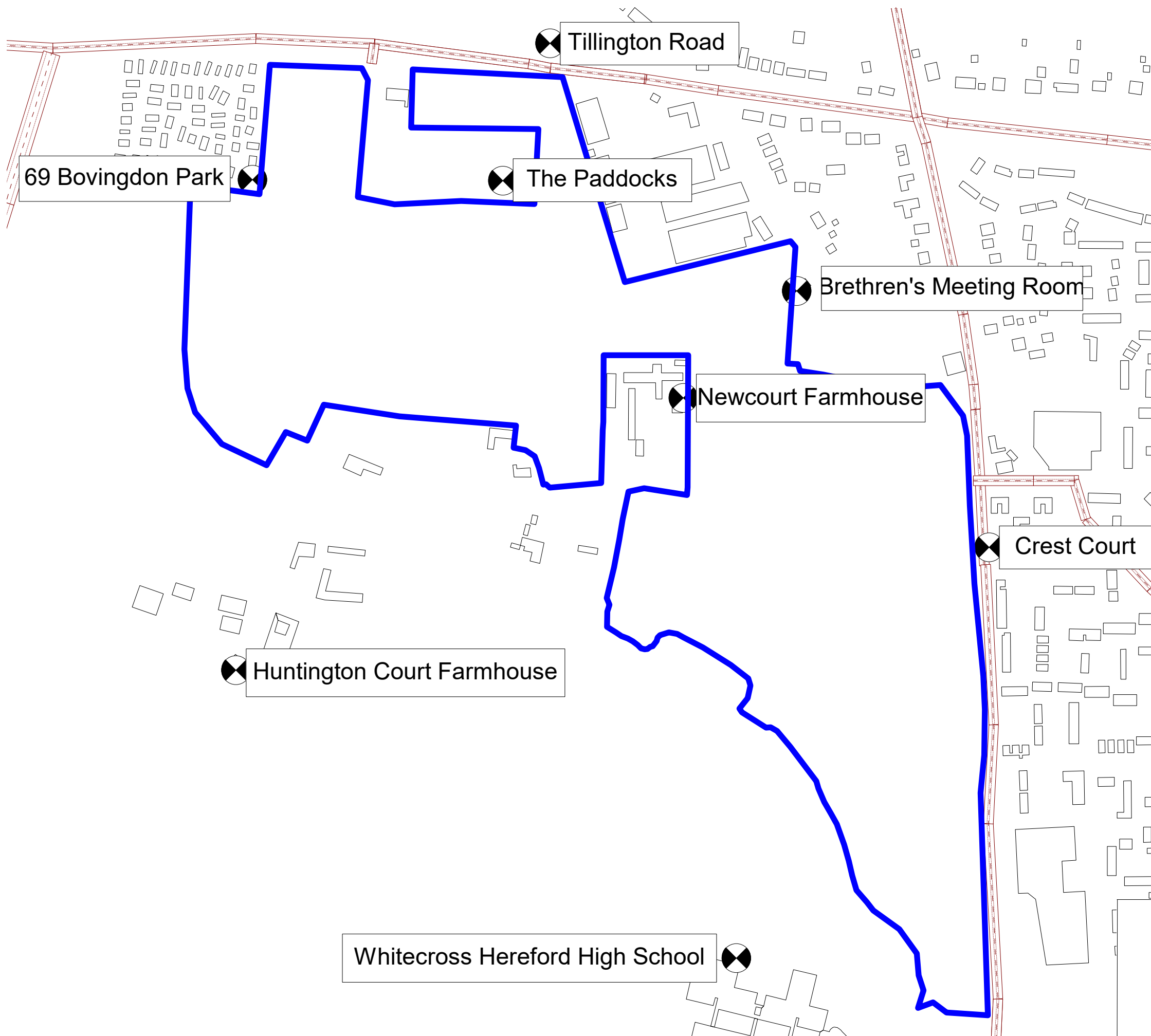
- Site Boundary
- 20m from Site Boundary
- 50m from Site Boundary
- 100m from Site Boundary
- 200m from Site Boundary
- 350m from Site Boundary



Project Details	WIB14013-115: Three Elms North East Quarter
Figure Title	Figure 8.2: Construction Dust Assessment Bands
Figure Ref	WIB14013-115_GR_ES_8.2A
Date	2022
File Location	\\s-Incs\wiel\projects\wib14013\115\graphics\es\issued figures



Project Details	WIB14013-115: Three Elms North East Quarter
Figure Title	Figure 9.1: Baseline Noise Survey Measurement Positions
Figure Ref	WIB14013-115_GR_ES_9.1A
Date	2022
File Location	\\s-incs\wiel\projects\wib14013\115\graphics\es\issued figures



Project Details	WIB14013-115: Three Elms North East Quarter
Figure Title	Figure 9.2: Construction Noise Assessment Receptors
Figure Ref	WIB14013-115_GR_ES_9.2A
Date	2022
File Location	\\s-incs\wiel\projects\wib14013\115\graphics\es\issued figures