DO NOT SCALE

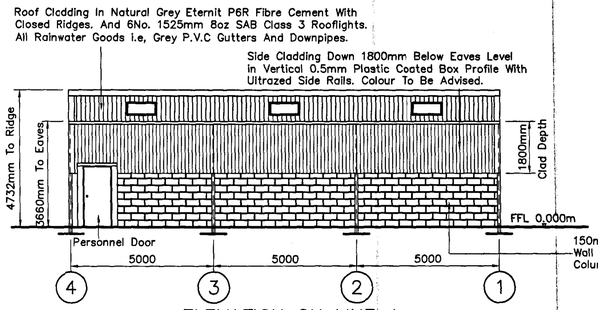

ELEVATION ON LINE A.

1:100

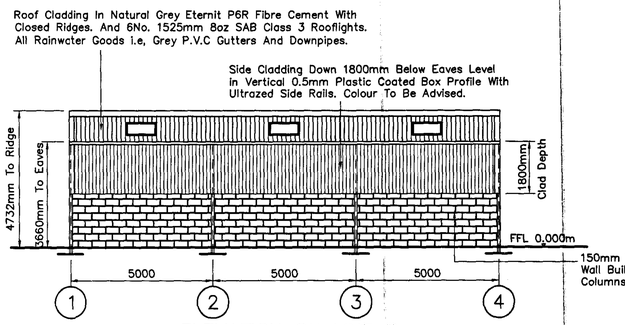

ELEVATION ON LINE B.

1:100

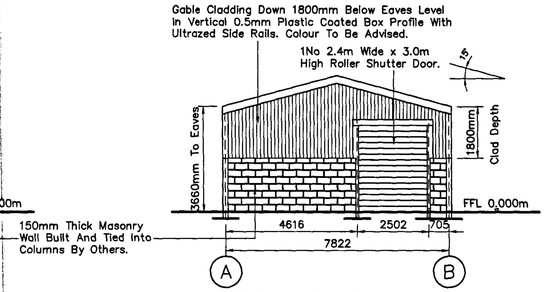

ELEVATION ON LINE 1.

1:100

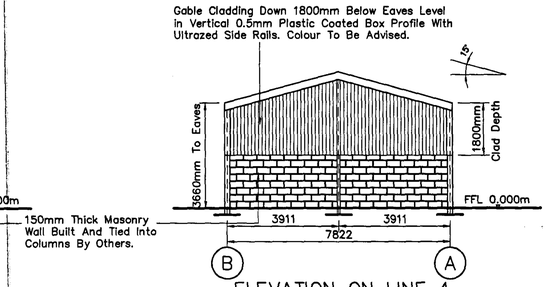

ELEVATION ON LINE 4.

1:100

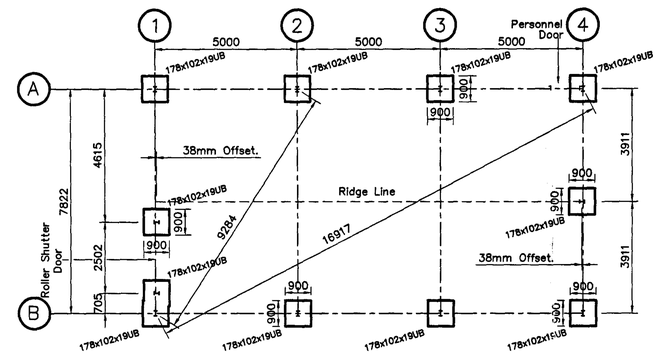

FOUNDATION PLAN

1:100

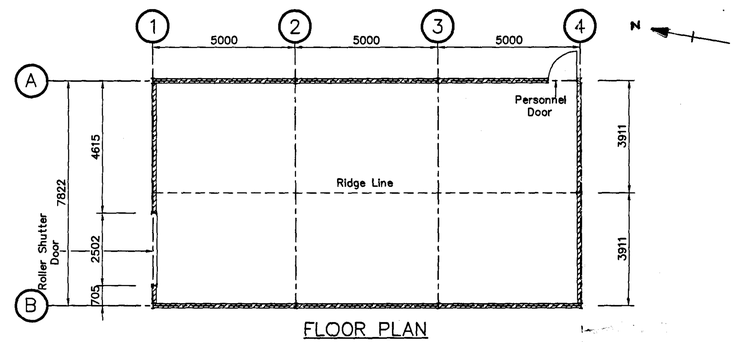

FLOOR PLAN

1:100

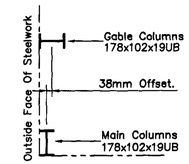

GABLE COLUMN OFFSET ON LINES 1 AND OPPOSITE ON LINES 4.

1:20

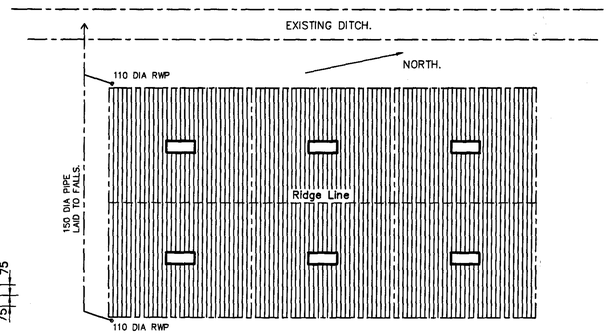

ROOF PLAN (SHOWING STORM WATER DRAINAGE).

1:100

SUITABLE CONSTRUCTION AND MOVEMENT JOINTS TO BE INCORPORATED INTO FLOOR

Grade C40 Concrete

A142 Mesh or Fibre reinforcement

50 Cover

150

150

1200g DPM

Thoroughly Compacted DOT type 2 Sub base min 150 thick with Sand Blinding

GROUND FLOOR SLAB DETAIL

GROUNDWORKS SPECIFICATION

1. The ground shall be excavated to Formation Level, removing all deletrious material.
2. The Formation level shall be rolled using a Driven Vibratory Roller as Note 4, to provide a reasonably even surface. Any soft spots to be excavated and filled with compacted hardcore.
3. The Formation level shall be overlain with a minimum of 150mm depth of Type '2' granular sub-base material to Clause 803 of D.O.E. Specification for Road and Bridgeworks. Suitable material shall be quarry stone with no plastic material and with grading :-

75mm	100%
37.5mm	95-100%
10mm	40-70%
5mm	25-45%
600micron	8-22%
75micron	0-10%

Material passing a 45micron mesh shall be non-plastic in accordance with BS. 1377.

4. The hardcore shall be compacted in layers not exceeding 150mm in depth, using a Driven Vibratory Roller having a mass per metre width of roll over 1000kg and up to 1500kg (eg. BOMAG BW100AD). The roller speed shall not exceed 1mph and each layer shall receive not less than 9 No. passes of the roller. Compaction of the hardcore shall be continued until spot-levels taken, reveal no further settlement.
5. Blinding to surface of hardcore shall be clean fine stone material containing not more than 20% cust and free from all other foreign material.

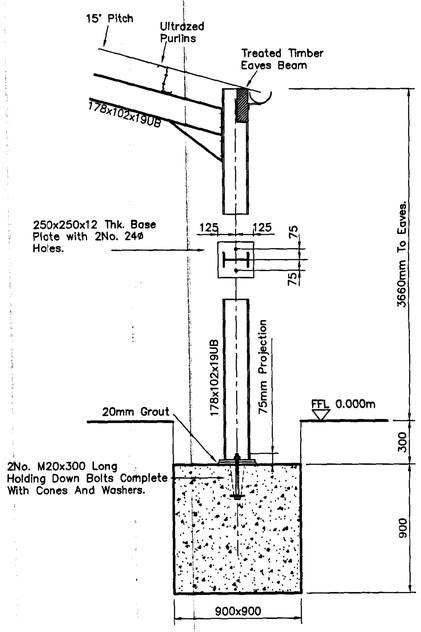

FOUNDATION DETAIL FOR MAIN COLUMNS ON LINES A AND B.

1:20

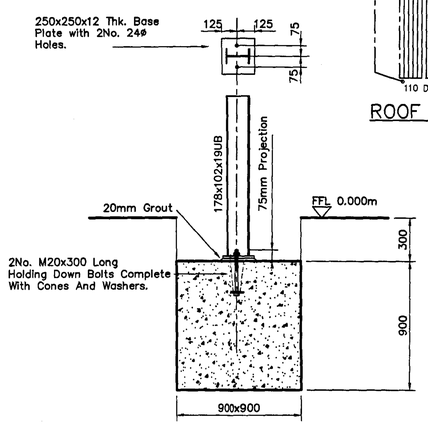

FOUNDATION DETAILS FOR GABLE COLUMNS ON LINES 1 AND 4.

1:20

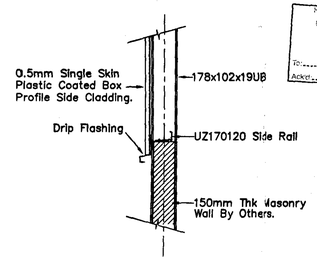

SIDE CLADDING/ MASONRY WALL RELATIONSHIP.

NTS

MONMOUTHSHIRE COUNCIL PLANNING SERVICES DEVELOPMENT CONTROL
06 FEB 2008
To:
Acknl. File:

NOTES

BUILDING DESIGN ALLOWS FOR A SOIL BEARING CAPACITY OF 150kN/sqm. CLIENT TO CONFIRM ACTUAL CAPACITY.

SOIL ANALYSIS TO BE ARRANGED BY CLIENT IF REQUIRED.

STEELWORK SHOTBLAST TO BS SA 2.5 HOT DIPPED GALVANISED FINISH TO BSEN ISO 1461.

3.5 METRE CLEARANCE REQUIRED TO FULL PERIMETER OF BUILDING FOR SAFE ERECTION. WITH FIRM HARDSTANDING SUITABLE FOR ACCESS AND LIFTING PLANT. (UNLESS ATTACHED TO EXISTING BUILDING)

ALL GROUT TO BE SUPPLIED AND INSTALLED BY CUSTOMER. (UNLESS AGREED OTHERWISE)

ALL CONCRETE AND PLANT SUPPLIED BY CUSTOMER. (UNLESS AGREED OTHERWISE)

ALL DIMENSIONS ARE FROM CENTRE TO CENTRE OF STEELWORK ON FOUNDATION PLAN UNLESS NOTED OTHERWISE, EXCEPT IN THE CASE OF ANGLES AND CHANNELS WHERE DIMENSIONS ARE TAKEN FROM THE OUTSIDE FACE OF THE ANGLE AND CHANNEL.

THIS IS HOW WE HAVE INTERPRETED YOUR REQUIREMENTS.

IF THIS IS INCORRECT COULD YOU PLEASE NOTIFY US WRITING WITHIN 7 DAYS OF RECEIVING YOUR DRAWING.

PLEASE NOTE:
THIS DRAWING IS INTENDED FOR PLANNING PURPOSES ONLY AND MUST NOT BE USED FOR CONSTRUCTION.

I CONFIRM THAT (IF APPLICABLE) THE FINISHED FLOOR LEVEL AS SHOWN ON THIS PLAN IS POSITIONED CORRECTLY.

SIGNED.....DATE.....

REV	DESCRIPTION	DRAWN	APPROVED	DATE
D	FLOOR PLAN ADDED.	TD	SK	05.02.08
C	POSITION OF OPENINGS ALTERED. ELEVATIONS AND FOUNDATION DETAILS COMBINED ON ONE DRAWING.	TD	SK	15.01.08
B	GROUND PLAN AND FOUNDATION DETAILS DRAWN FOR PLANNING PURPOSES.	TD		23.04.07
A	POSITION OF DOORS CHANGED.	AW	RB	09.01.07

STATUS

FOR PLANNING – NOT FOR CONSTRUCTION.

SHUFFLEBOTTOM Ltd.
Cross Hands Business Park
Cross Hands, Llanelli, Carms.
Tel: 01269-831831 Fax: 01269-831031

CLIENT
MR. R. E. BECKETT.
14 ALEXANDRA ROAD, MALVERN, WORCESTERSHIRE, WR14 1HQ.

PROJECT
PROPOSED STEEL FRAMED CAMPING SITE BUILDING.

DRAWING TITLE
GROUND PLAN, FOUNDATION AND ELEVATION DETAILS

DRAWN	TRACED	CHECKED	APPROVED	DATE
TAD				15.01.2008

SCALE	DRG No.	REV.
AS SHOWN	LS06-04-04REV1/GP-01.	D

ORIGINAL DRAWING A1