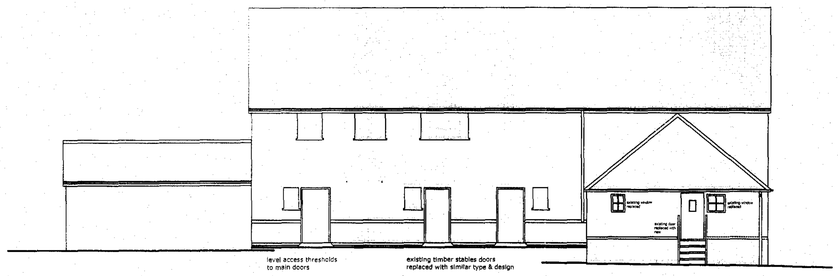


North East Elevation

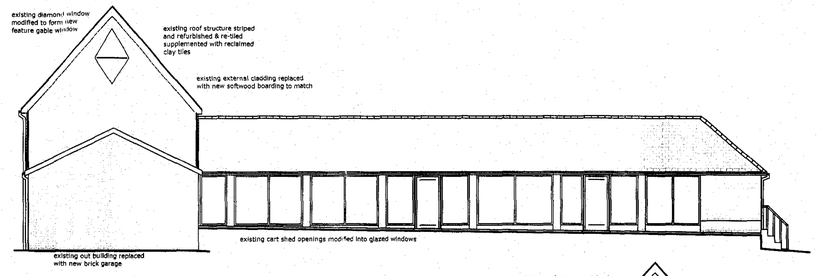


South East Elevation

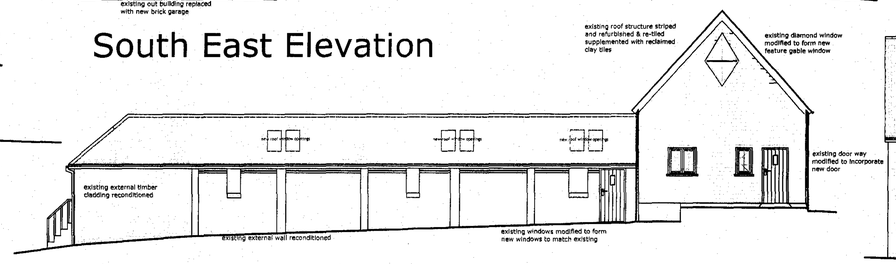


North West Elevation

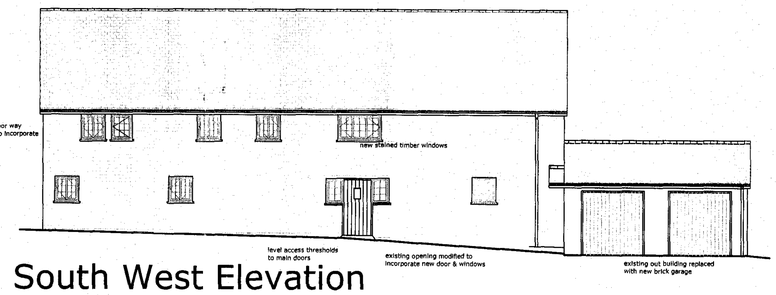


South West Elevation

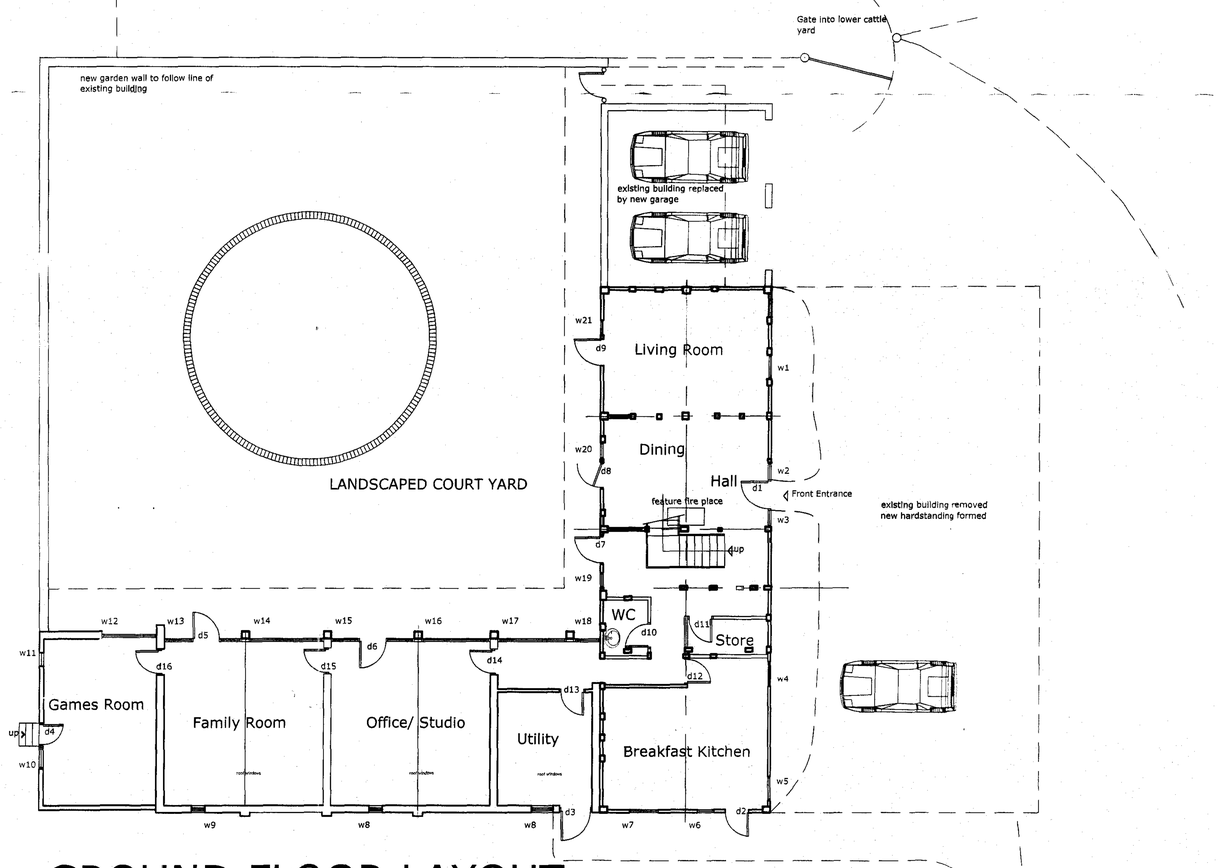


GROUND FLOOR LAYOUT

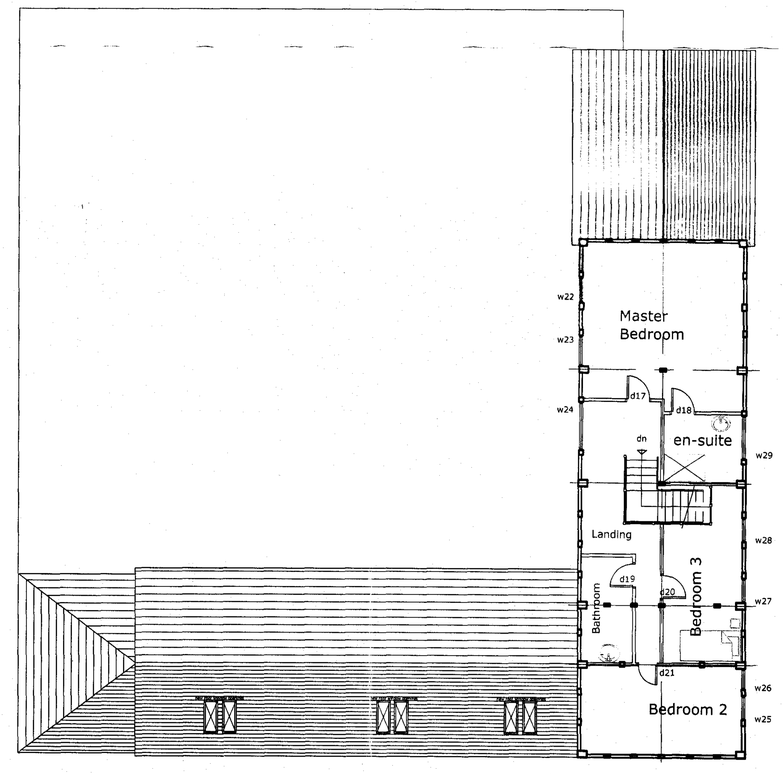


FIRST FLOOR LAYOUT

WEST MIDLANDS COUNTY
PLANNING DIRECTORATE
DEVELOPMENT CONTROL
18 NOV 2008
To
Ackd

RICS
acorus rural property services
Chartered Surveyors and Planning Consultants
Woodthorne, Wergs Rd, Wolverhampton. WV6 8TQ
Tel: (01902) 693213 Fax: (01902) 693234

NOTE:
1. If in doubt please ask
2. Do not scale: use written dimensions.
3. This drawing is confidential and remains the exclusive property of Acorus.
4. Do not copy unless authorised.

© Copyright to Acorus Rural Property Services

Any maps reproduced on this drawing are:
Reproduced from SuperPlan data by permission of Ordnance Survey® on behalf of The Controller of Her Majesty's Stationery Office.
© Crown copyright, based on date of map. All rights reserved. Licence number **100039456.**

Revisions:

| No. | Date: | Description: |
|---|---|---|
| A | 24-06-08 | Inter connecting door to holiday let |
| B | 23-10-08 | Removal of holiday let |

| | |
|---|---|
| DATE | April 2007 |
| SCALE | 1:100@A1 |
| ORIGIN | Wolves |
| VERIFIED | PRL |

JOB TITLE
Home Farm, Lingen
Bucknell
Shropshire

CLIENT
Mr & Mrs D Thomas

DRAWING TITLE
Proposed Plans and Elevations

FILE REF. Wolves
DRAWING No. PL04
REV. B