








-  Neighbourhood Area
-  Land Liable to Flood (SD3)
-  Local Wildlife Site (LWS) (LD2)
-  Conservation Area (LD4)
-  Site of Special Scientific Interest (LD2, SD4)
-  Registered Historic Parks & Gardens (LD3, LD4)
-  Scheduled Ancient Monuments (LD4)

# Luston Group Policies Map

(Local Plan - Core Strategy General Policies are shown in brackets. The Strategic and/or Place Shaping Policies in the same document may also apply.)

Contains, or is based upon, Historic England's National Heritage List for England © Historic England  
 © Crown copyright and database rights [2016] Ordnance Survey 100024168  
 Luston Group Parish Council (Licensee) Licence number: 100055197  
 © Natural England [2016], reproduced with the permission of Natural England.  
 © Environment Agency copyright and/or database right 2016. All rights reserved.

Scale 1: 30,000  
at A3 size

